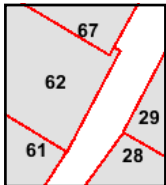



The certified Sanborn Library search results in this report can be authenticated by visiting www.edrnet.com/sanborn and entering the certification number. Only Environmental Data Resources Inc. (EDR) is authorized to grant rights for commercial reproduction of maps by The Sanborn Library LLC, the copyright holder for the collection.

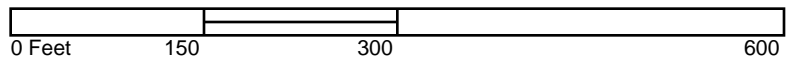
Site Name: Landing Road
 Address: Landing Road
 City, ST, ZIP: Bronx, NY 10468
 Client: TRC Environmental Consultants
 EDR Inquiry: 4946149.3
 Order Date: 05/24/2017
 Certification # BE82-4DE7-A087
 Copyright 1977

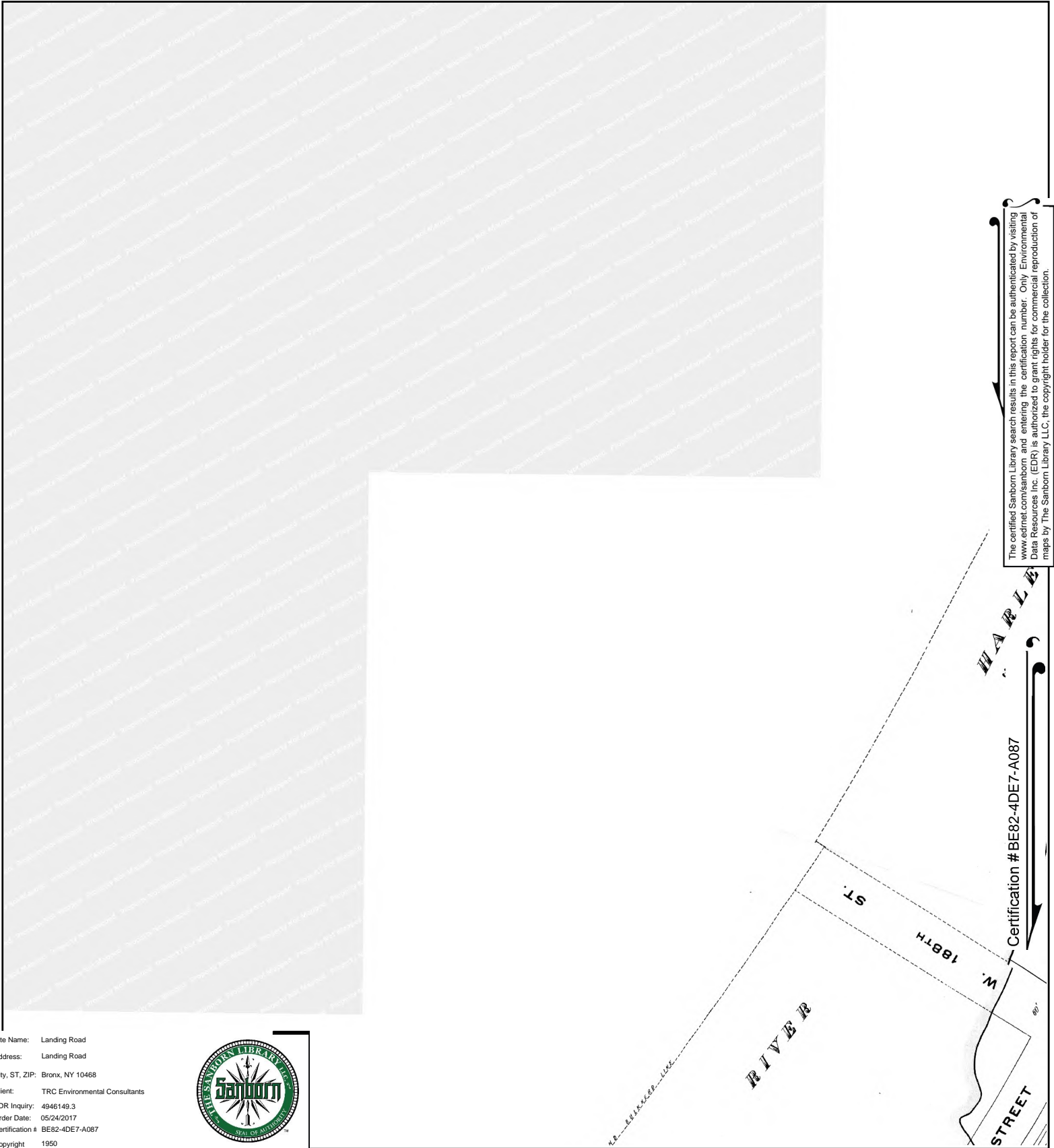


This Certified Sanborn Map combines the following sheets.
 Outlined areas indicate map sheets within the collection.



Volume 14, Sheet 29
 Volume 14, Sheet 28
 Volume 12, Sheet 67
 Volume 12, Sheet 62
 Volume 12, Sheet 61





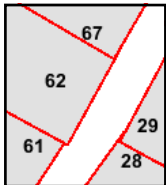
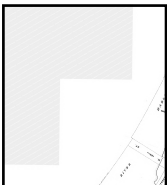
The certified Sanborn Library search results in this report can be authenticated by visiting www.edrnet.com/sanborn and entering the certification number. Only Environmental Data Resources Inc. (EDR) is authorized to grant rights for commercial reproduction of maps by The Sanborn Library LLC, the copyright holder for the collection.

Certification # BE82-4DE7-A087

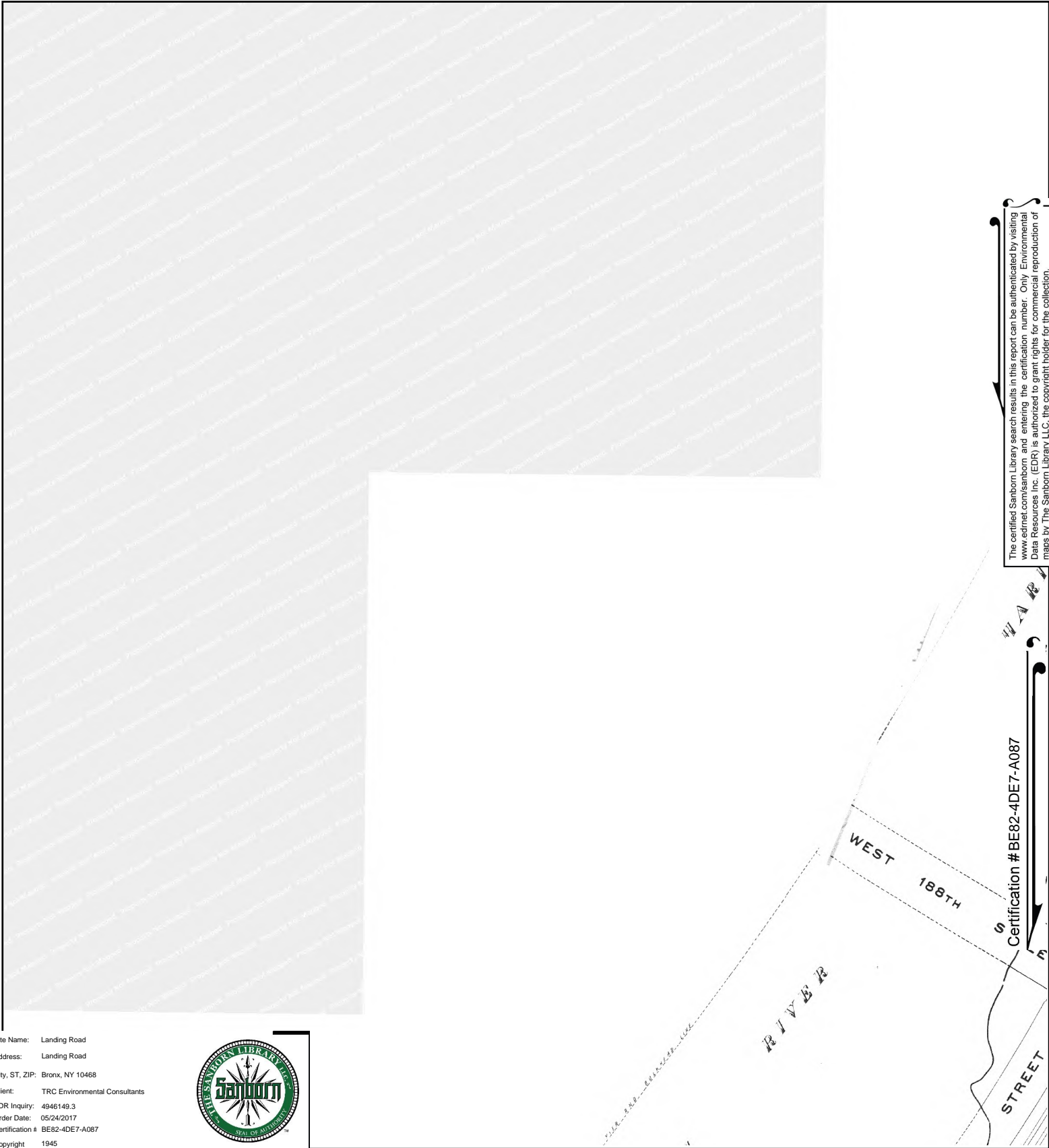
Site Name: Landing Road
 Address: Landing Road
 City, ST, ZIP: Bronx, NY 10468
 Client: TRC Environmental Consultants
 EDR Inquiry: 4946149.3
 Order Date: 05/24/2017
 Certification # BE82-4DE7-A087
 Copyright 1950



This Certified Sanborn Map combines the following sheets. Outlined areas indicate map sheets within the collection.



Volume 12, Sheet 67
 Volume 12, Sheet 62
 Volume 12, Sheet 61
 Volume 14, Sheet 29
 Volume 14, Sheet 28



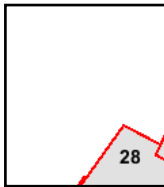

The certified Sanborn Library search results in this report can be authenticated by visiting www.edrnet.com/sanborn and entering the certification number. Only Environmental Data Resources Inc. (EDR) is authorized to grant rights for commercial reproduction of maps by The Sanborn Library LLC, the copyright holder for the collection.

Certification # BE82-4DE7-A087

Site Name: Landing Road
 Address: Landing Road
 City, ST, ZIP: Bronx, NY 10468
 Client: TRC Environmental Consultants
 EDR Inquiry: 4946149.3
 Order Date: 05/24/2017
 Certification # BE82-4DE7-A087
 Copyright 1945

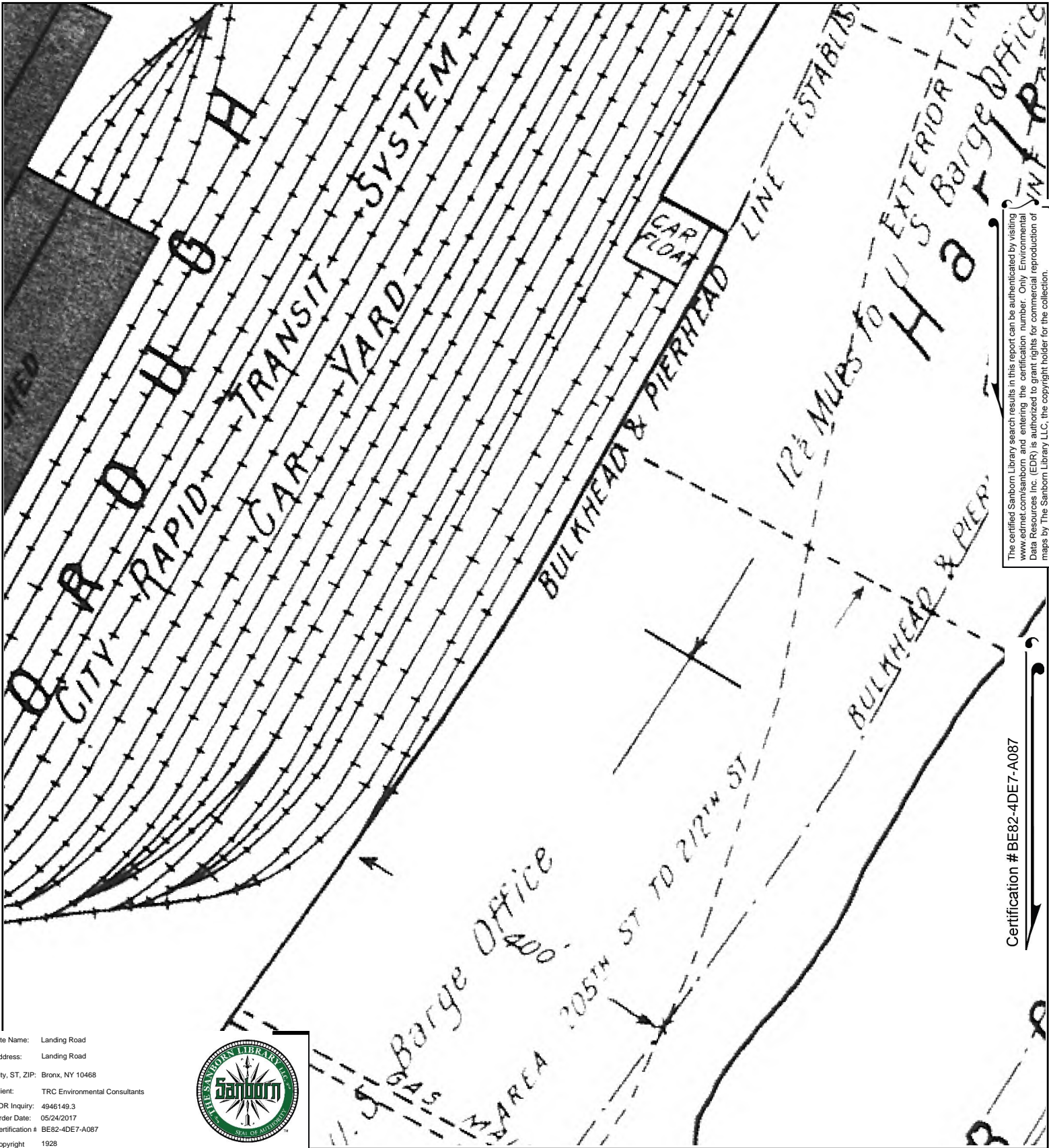


This Certified Sanborn Map combines the following sheets. Outlined areas indicate map sheets within the collection.



Volume 14, Sheet 28





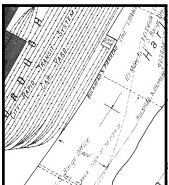
The certified Sanborn Library search results in this report can be authenticated by visiting www.edrnet.com/sanborn and entering the certification number. Only Environmental Data Resources Inc. (EDR) is authorized to grant rights for commercial reproduction of maps by The Sanborn Library LLC, the copyright holder for the collection.

Certification # BE82-4DE7-A087

Site Name: Landing Road
 Address: Landing Road
 City, ST, ZIP: Bronx, NY 10468
 Client: TRC Environmental Consultants
 EDR Inquiry: 4946149.3
 Order Date: 05/24/2017
 Certification # BE82-4DE7-A087
 Copyright 1928

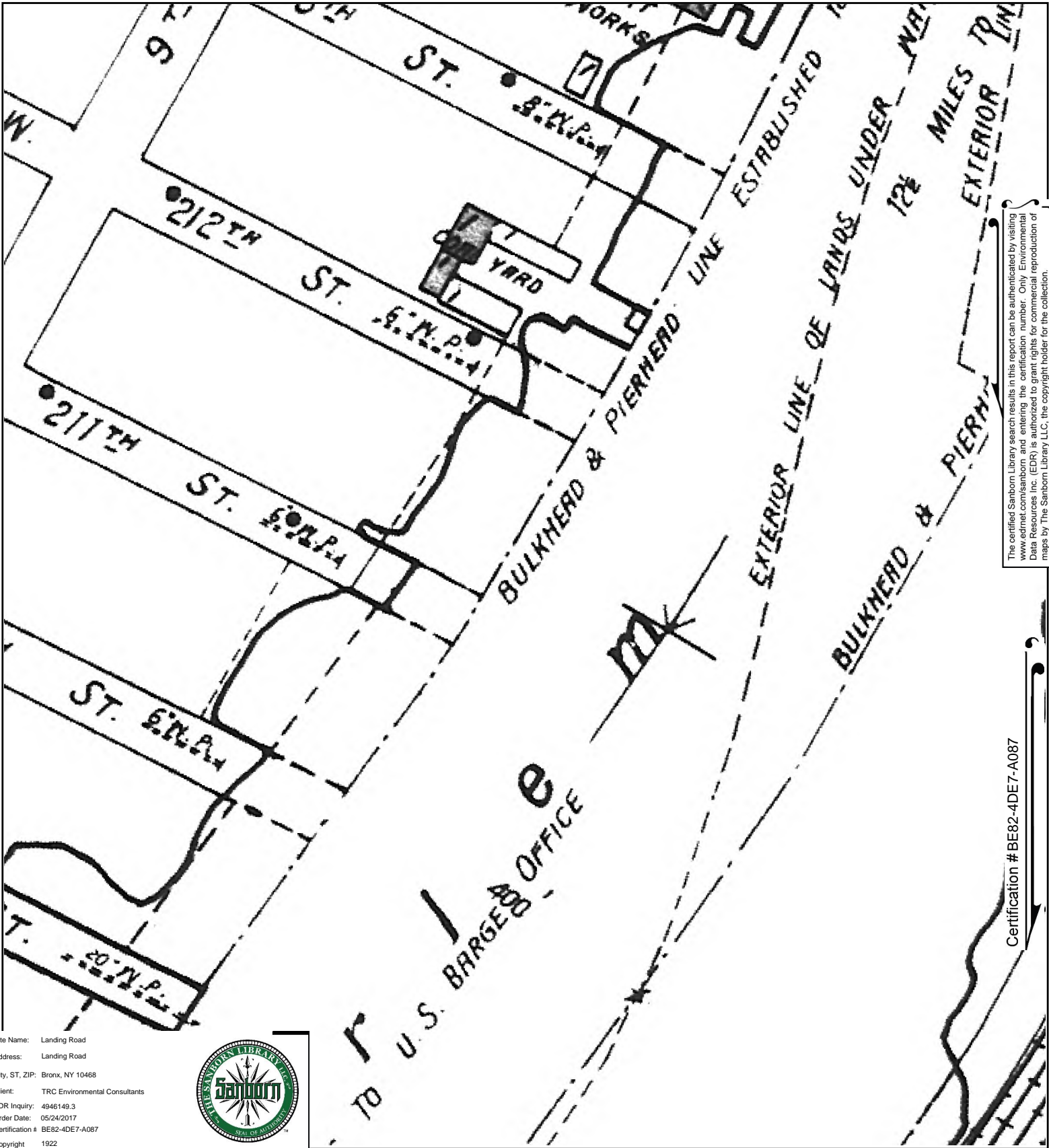


This Certified Sanborn Map combines the following sheets. Outlined areas indicate map sheets within the collection.



Volume Pier Maps, Sheet 28





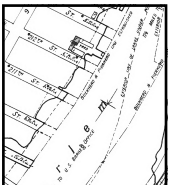
The certified Sanborn Library search results in this report can be authenticated by visiting www.edrnet.com/sanborn and entering the certification number. Only Environmental Data Resources Inc. (EDR) is authorized to grant rights for commercial reproduction of maps by The Sanborn Library LLC, the copyright holder for the collection.

Certification # BE82-4DE7-A087

Site Name: Landing Road
 Address: Landing Road
 City, ST, ZIP: Bronx, NY 10468
 Client: TRC Environmental Consultants
 EDR Inquiry: 4946149.3
 Order Date: 05/24/2017
 Certification # BE82-4DE7-A087
 Copyright 1922

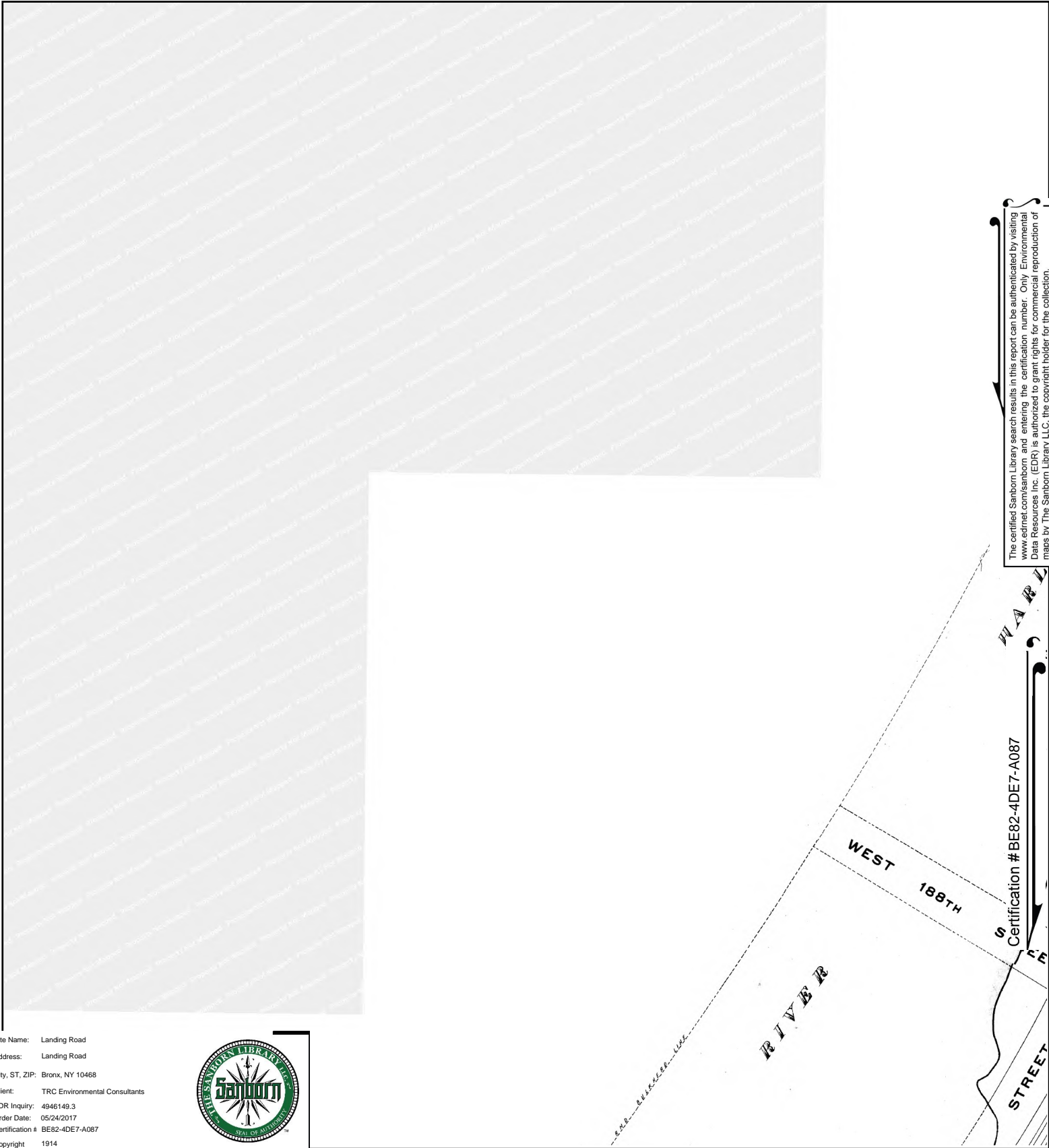


This Certified Sanborn Map combines the following sheets. Outlined areas indicate map sheets within the collection.



Volume Pier Maps, Sheet 28



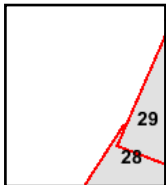
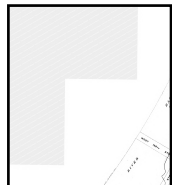
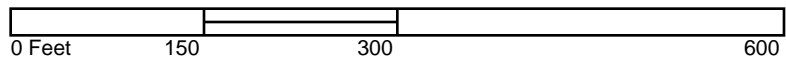


The certified Sanborn Library search results in this report can be authenticated by visiting www.edrnet.com/sanborn and entering the certification number. Only Environmental Data Resources Inc. (EDR) is authorized to grant rights for commercial reproduction of maps by The Sanborn Library LLC, the copyright holder for the collection.

Site Name: Landing Road
 Address: Landing Road
 City, ST, ZIP: Bronx, NY 10468
 Client: TRC Environmental Consultants
 EDR Inquiry: 4946149.3
 Order Date: 05/24/2017
 Certification # BE82-4DE7-A087
 Copyright 1914




This Certified Sanborn Map combines the following sheets.
 Outlined areas indicate map sheets within the collection.



Volume 14, Sheet 29
 Volume 14, Sheet 28





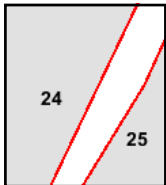

The certified Sanborn Library search results in this report can be authenticated by visiting www.edrnet.com/sanborn and entering the certification number. Only Environmental Data Resources Inc. (EDR) is authorized to grant rights for commercial reproduction of maps by The Sanborn Library LLC, the copyright holder for the collection.

Certification # BE82-4DE7-A087

Site Name: Landing Road
 Address: Landing Road
 City, ST, ZIP: Bronx, NY 10468
 Client: TRC Environmental Consultants
 EDR Inquiry: 4946149.3
 Order Date: 05/24/2017
 Certification # BE82-4DE7-A087
 Copyright 1900




This Certified Sanborn Map combines the following sheets. Outlined areas indicate map sheets within the collection.



Volume 13, Sheet 25
 Volume 12, Sheet 24



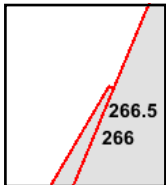



The certified Sanborn Library search results in this report can be authenticated by visiting www.edrnet.com/sanborn and entering the certification number. Only Environmental Data Resources Inc. (EDR) is authorized to grant rights for commercial reproduction of maps by The Sanborn Library LLC, the copyright holder for the collection.

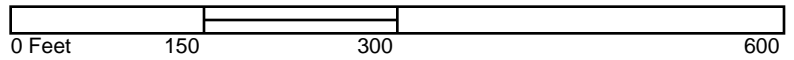
Site Name: Landing Road
 Address: Landing Road
 City, ST, ZIP: Bronx, NY 10468
 Client: TRC Environmental Consultants
 EDR Inquiry: 4946149.3
 Order Date: 05/24/2017
 Certification # BE82-4DE7-A087
 Copyright 1896




This Certified Sanborn Map combines the following sheets.
 Outlined areas indicate map sheets within the collection.



Volume 12, Sheet 266.5
 Volume 12, Sheet 266





Landing Road
Landing Road
Bronx, NY 10468

Inquiry Number: 4946149.3

May 24, 2017

Certified Sanborn® Map Report



6 Armstrong Road, 4th floor
Shelton, CT 06484
Toll Free: 800.352.0050
www.edrnet.com

Certified Sanborn® Map Report

05/24/17

Site Name:

Landing Road
Landing Road
Bronx, NY 10468
EDR Inquiry # 4946149.3

Client Name:

TRC Environmental Consultants
1430 Broadway
New York, NY 10018
Contact: Carla Stout



The Sanborn Library has been searched by EDR and maps covering the target property location as provided by TRC Environmental Consultants were identified for the years listed below. The Sanborn Library is the largest, most complete collection of fire insurance maps. The collection includes maps from Sanborn, Bromley, Perris & Browne, Hopkins, Barlow, and others. Only Environmental Data Resources Inc. (EDR) is authorized to grant rights for commercial reproduction of maps by the Sanborn Library LLC, the copyright holder for the collection. Results can be authenticated by visiting www.edrnet.com/sanborn.

The Sanborn Library is continually enhanced with newly identified map archives. This report accesses all maps in the collection as of the day this report was generated.

Certified Sanborn Results:

Certification # BE82-4DE7-A087
PO # NA
Project Exterior Street, Bronx, NY

Maps Provided:

2007	1996	1981	1922
2006	1995	1980	1914
2005	1993	1979	1900
2004	1992	1978	1896
2003	1991	1977	
2002	1989	1950	
2001	1986	1945	
1998	1984	1928	



Sanborn® Library search results

Certification #: BE82-4DE7-A087

The Sanborn Library includes more than 1.2 million fire insurance maps from Sanborn, Bromley, Perris & Browne, Hopkins, Barlow and others which track historical property usage in approximately 12,000 American cities and towns. Collections searched:

- Library of Congress
- University Publications of America
- EDR Private Collection

The Sanborn Library LLC Since 1866™

Limited Permission To Make Copies

TRC Environmental Consultants (the client) is permitted to make up to FIVE photocopies of this Sanborn Map transmittal and each fire insurance map accompanying this report solely for the limited use of its customer. No one other than the client is authorized to make copies. Upon request made directly to an EDR Account Executive, the client may be permitted to make a limited number of additional photocopies. This permission is conditioned upon compliance by the client, its customer and their agents with EDR's copyright policy; a copy of which is available upon request.

Disclaimer - Copyright and Trademark Notice

This Report contains certain information obtained from a variety of public and other sources reasonably available to Environmental Data Resources, Inc. It cannot be concluded from this Report that coverage information for the target and surrounding properties does not exist from other sources. NO WARRANTY EXPRESSED OR IMPLIED, IS MADE WHATSOEVER IN CONNECTION WITH THIS REPORT. ENVIRONMENTAL DATA RESOURCES, INC. SPECIFICALLY DISCLAIMS THE MAKING OF ANY SUCH WARRANTIES, INCLUDING WITHOUT LIMITATION, MERCHANTABILITY OR FITNESS FOR A PARTICULAR USE OR PURPOSE. ALL RISK IS ASSUMED BY THE USER. IN NO EVENT SHALL ENVIRONMENTAL DATA RESOURCES, INC. BE LIABLE TO ANYONE, WHETHER ARISING OUT OF ERRORS OR OMISSIONS, NEGLIGENCE, ACCIDENT OR ANY OTHER CAUSE, FOR ANY LOSS OF DAMAGE, INCLUDING, WITHOUT LIMITATION, SPECIAL, INCIDENTAL, CONSEQUENTIAL, OR EXEMPLARY DAMAGES. ANY LIABILITY ON THE PART OF ENVIRONMENTAL DATA RESOURCES, INC. IS STRICTLY LIMITED TO A REFUND OF THE AMOUNT PAID FOR THIS REPORT. Purchaser accepts this Report "AS IS". Any analyses, estimates, ratings, environmental risk levels or risk codes provided in this Report are provided for illustrative purposes only, and are not intended to provide, nor should they be interpreted as providing any facts regarding, or prediction or forecast of, any environmental risk for any property. Only a Phase I Environmental Site Assessment performed by an environmental professional can provide information regarding the environmental risk for any property. Additionally, the information provided in this Report is not to be construed as legal advice.

Copyright 2017 by Environmental Data Resources, Inc. All rights reserved. Reproduction in any media or format, in whole or in part, of any report or map of Environmental Data Resources, Inc., or its affiliates, is prohibited without prior written permission.

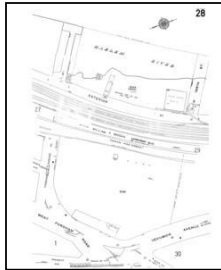
EDR and its logos (including Sanborn and Sanborn Map) are trademarks of Environmental Data Resources, Inc. or its affiliates. All other trademarks used herein are the property of their respective owners.

Sanborn Sheet Key

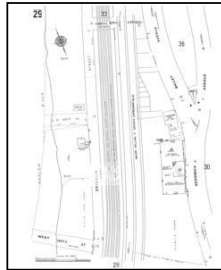
This Certified Sanborn Map Report is based upon the following Sanborn Fire Insurance map sheets.



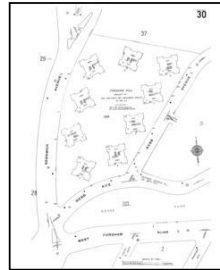
2007 Source Sheets



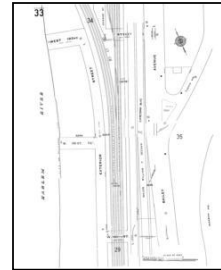
Volume 14, Sheet 28
2007



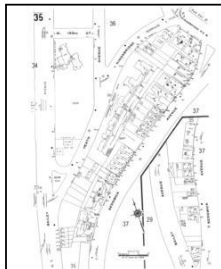
Volume 14, Sheet 29
2007



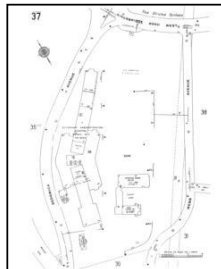
Volume 14, Sheet 30
2007



Volume 14, Sheet 33
2007

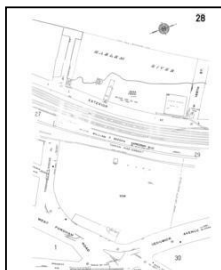


Volume 14, Sheet 35
2007

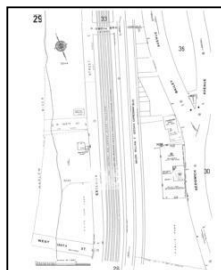


Volume 14, Sheet 37
2007

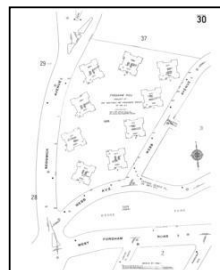
2006 Source Sheets



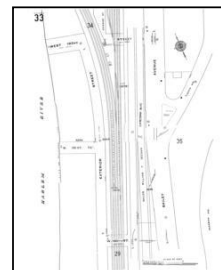
Volume 14, Sheet 28
2006



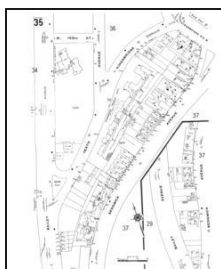
Volume 14, Sheet 29
2006



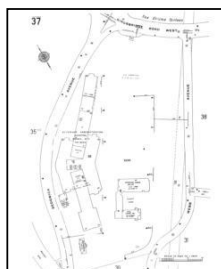
Volume 14, Sheet 30
2006



Volume 14, Sheet 33
2006



Volume 14, Sheet 35
2006



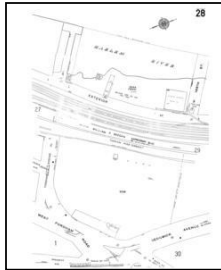
Volume 14, Sheet 37
2006

Sanborn Sheet Key

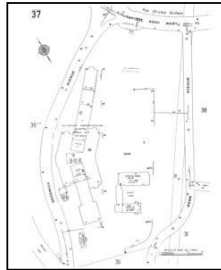
This Certified Sanborn Map Report is based upon the following Sanborn Fire Insurance map sheets.



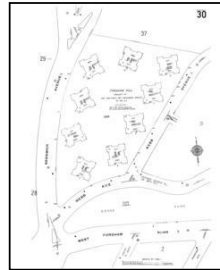
2005 Source Sheets



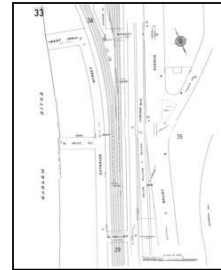
Volume 14, Sheet 28
2005



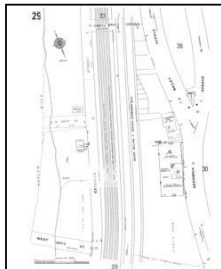
Volume 14, Sheet 37
2005



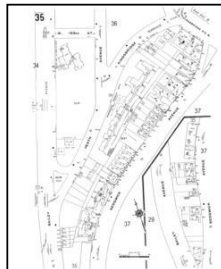
Volume 14, Sheet 30
2005



Volume 14, Sheet 33
2005

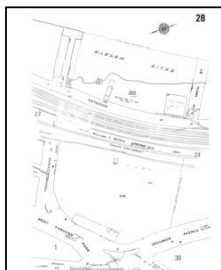


Volume 14, Sheet 29
2005

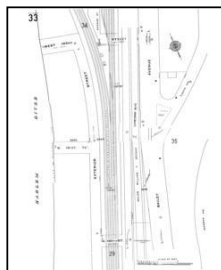


Volume 14, Sheet 35
2005

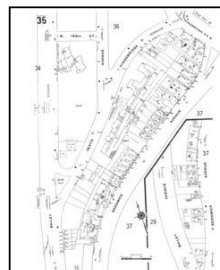
2004 Source Sheets



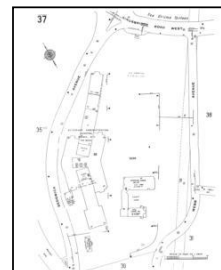
Volume 14, Sheet 28
2004



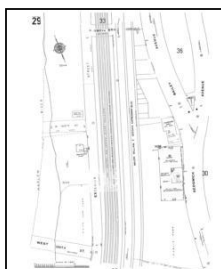
Volume 14, Sheet 33
2004



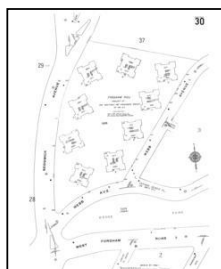
Volume 14, Sheet 35
2004



Volume 14, Sheet 37
2004



Volume 14, Sheet 29
2004



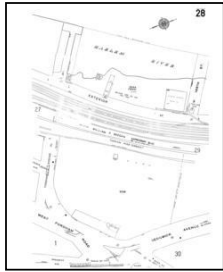
Volume 14, Sheet 30
2004

Sanborn Sheet Key

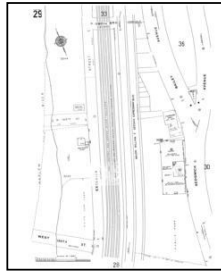
This Certified Sanborn Map Report is based upon the following Sanborn Fire Insurance map sheets.



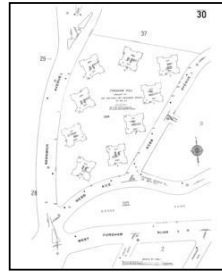
2003 Source Sheets



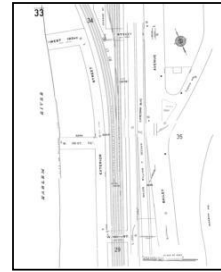
Volume 14, Sheet 28
2003



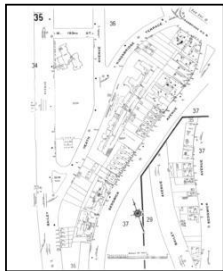
Volume 14, Sheet 29
2003



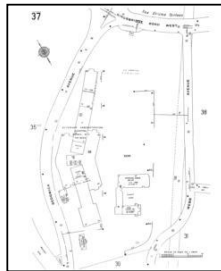
Volume 14, Sheet 30
2003



Volume 14, Sheet 33
2003

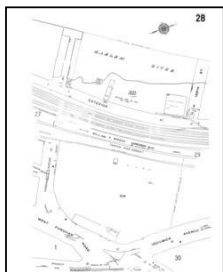


Volume 14, Sheet 35
2003

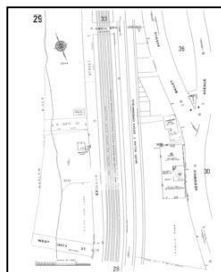


Volume 14, Sheet 37
2003

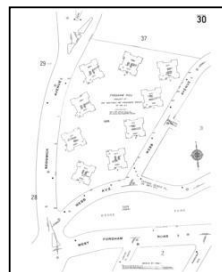
2002 Source Sheets



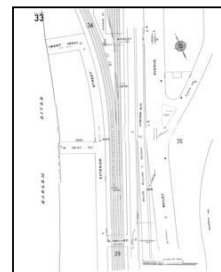
Volume 14, Sheet 28
2002



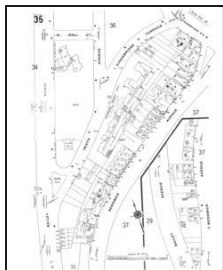
Volume 14, Sheet 29
2002



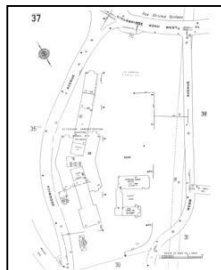
Volume 14, Sheet 30
2002



Volume 14, Sheet 33
2002



Volume 14, Sheet 35
2002



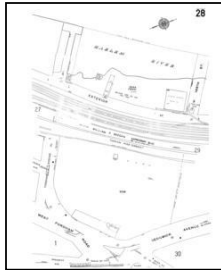
Volume 14, Sheet 37
2002

Sanborn Sheet Key

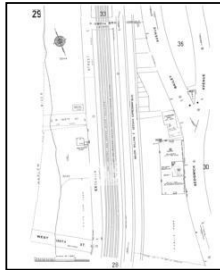
This Certified Sanborn Map Report is based upon the following Sanborn Fire Insurance map sheets.



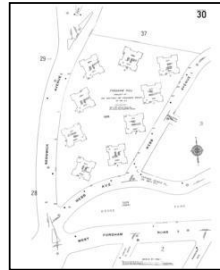
2001 Source Sheets



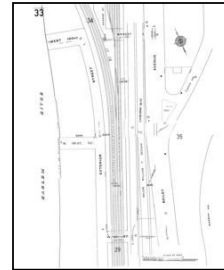
Volume 14, Sheet 28
2001



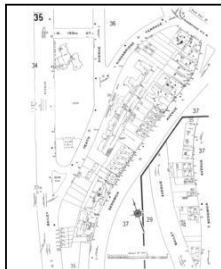
Volume 14, Sheet 29
2001



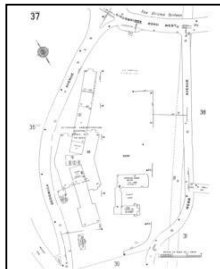
Volume 14, Sheet 30
2001



Volume 14, Sheet 33
2001

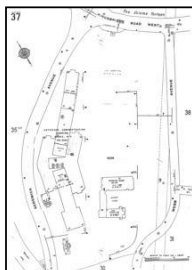


Volume 14, Sheet 35
2001

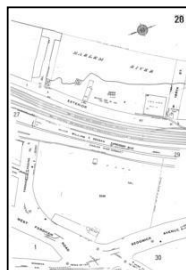


Volume 14, Sheet 37
2001

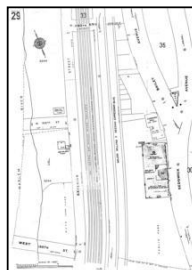
1998 Source Sheets



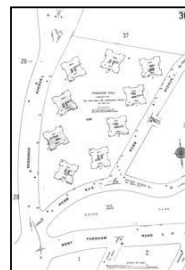
Volume 14, Sheet 37
1998



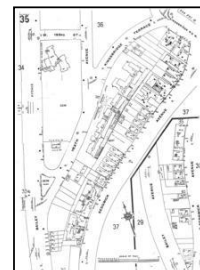
Volume 14, Sheet 28
1998



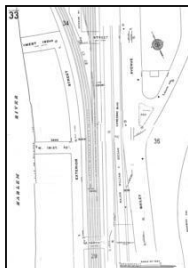
Volume 14, Sheet 29
1998



Volume 14, Sheet 30
1998



Volume 14, Sheet 35
1998



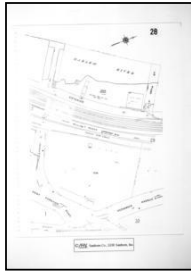
Volume 14, Sheet 33
1998

Sanborn Sheet Key

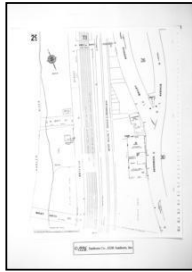
This Certified Sanborn Map Report is based upon the following Sanborn Fire Insurance map sheets.



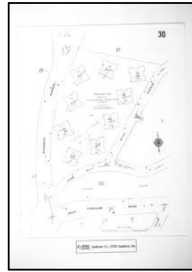
1996 Source Sheets



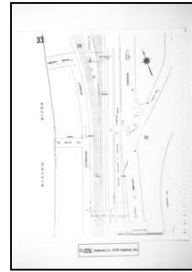
Volume 14, Sheet 28
1996



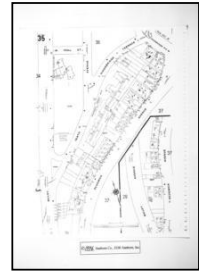
Volume 14, Sheet 29
1996



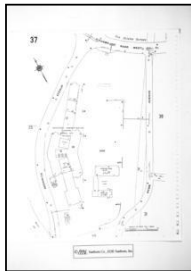
Volume 14, Sheet 30
1996



Volume 14, Sheet 33
1996



Volume 14, Sheet 35
1996

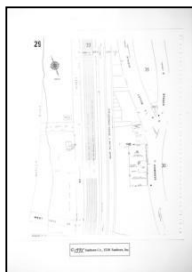


Volume 14, Sheet 37
1996

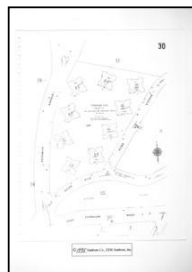
1995 Source Sheets



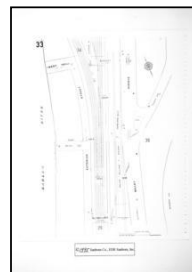
Volume 14, Sheet 28
1995



Volume 14, Sheet 29
1995



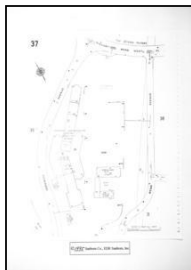
Volume 14, Sheet 30
1995



Volume 14, Sheet 33
1995



Volume 14, Sheet 35
1995



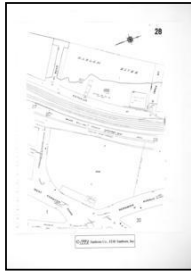
Volume 14, Sheet 37
1995

Sanborn Sheet Key

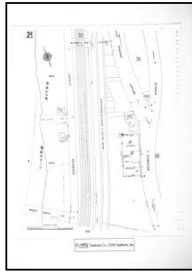
This Certified Sanborn Map Report is based upon the following Sanborn Fire Insurance map sheets.



1993 Source Sheets



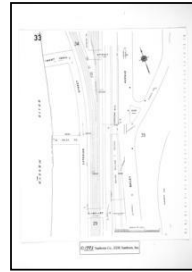
Volume 14, Sheet 28
1993



Volume 14, Sheet 29
1993



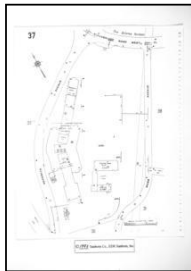
Volume 14, Sheet 30
1993



Volume 14, Sheet 33
1993

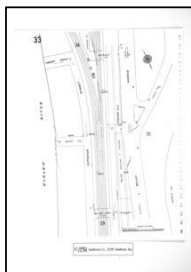


Volume 14, Sheet 35
1993



Volume 14, Sheet 37
1993

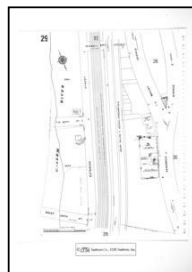
1992 Source Sheets



Volume 14, Sheet 33
1992



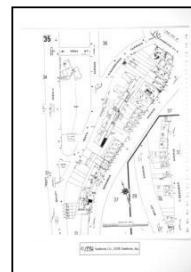
Volume 14, Sheet 28
1992



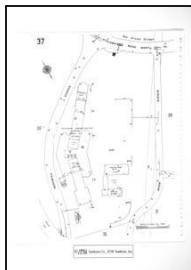
Volume 14, Sheet 29
1992



Volume 14, Sheet 30
1992



Volume 14, Sheet 35
1992



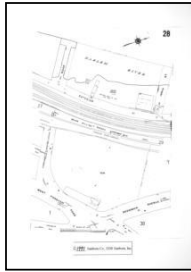
Volume 14, Sheet 37
1992

Sanborn Sheet Key

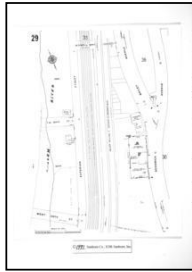
This Certified Sanborn Map Report is based upon the following Sanborn Fire Insurance map sheets.



1991 Source Sheets



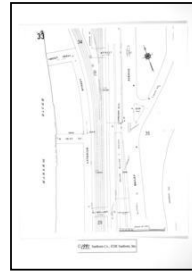
Volume 14, Sheet 28
1991



Volume 14, Sheet 29
1991



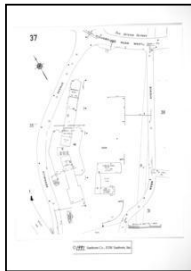
Volume 14, Sheet 30
1991



Volume 14, Sheet 33
1991

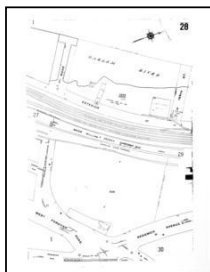


Volume 14, Sheet 35
1991

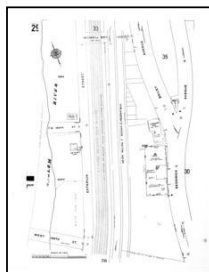


Volume 14, Sheet 37
1991

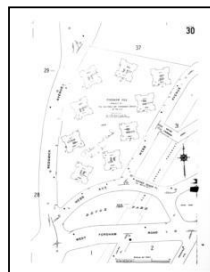
1989 Source Sheets



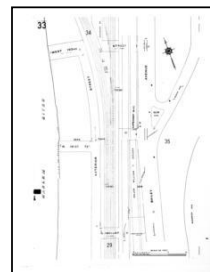
Volume 14, Sheet 28
1989



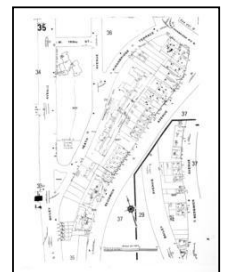
Volume 14, Sheet 29
1989



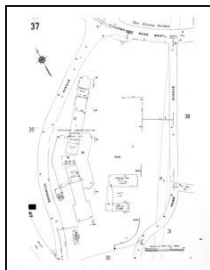
Volume 14, Sheet 30
1989



Volume 14, Sheet 33
1989



Volume 14, Sheet 35
1989




Volume 14, Sheet 37
1989

Sanborn Sheet Key

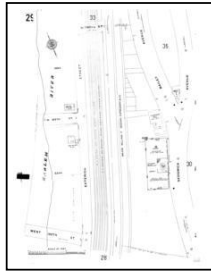
This Certified Sanborn Map Report is based upon the following Sanborn Fire Insurance map sheets.



1986 Source Sheets



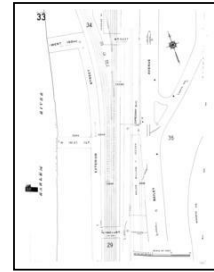
Volume 14, Sheet 28
1986



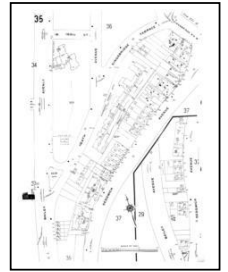
Volume 14, Sheet 29
1986



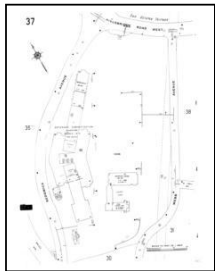
Volume 14, Sheet 30
1986



Volume 14, Sheet 33
1986

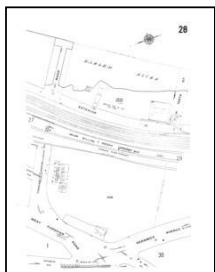


Volume 14, Sheet 35
1986

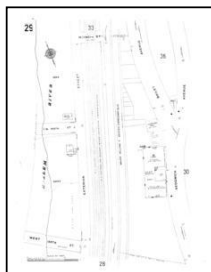


Volume 14, Sheet 37
1986

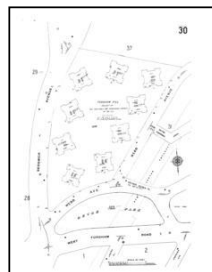
1984 Source Sheets



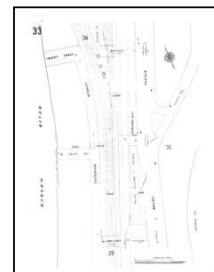
Volume 14, Sheet 28
1984



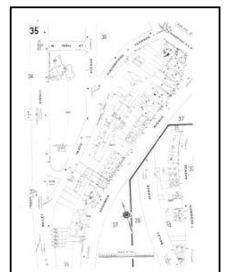
Volume 14, Sheet 29
1984



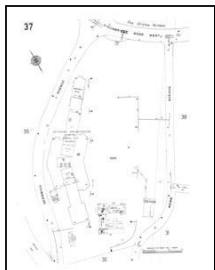
Volume 14, Sheet 30
1984



Volume 14, Sheet 33
1984



Volume 14, Sheet 35
1984



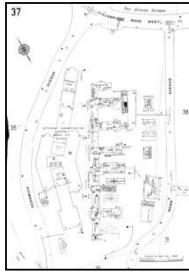
Volume 14, Sheet 37
1984

Sanborn Sheet Key

This Certified Sanborn Map Report is based upon the following Sanborn Fire Insurance map sheets.



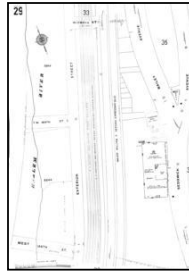
1981 Source Sheets



Volume 14, Sheet 37
1981



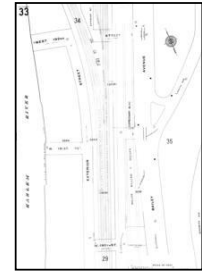
Volume 14, Sheet 28
1981



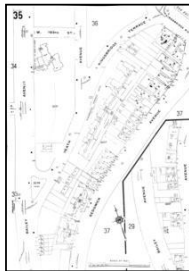
Volume 14, Sheet 29
1981



Volume 14, Sheet 30
1981

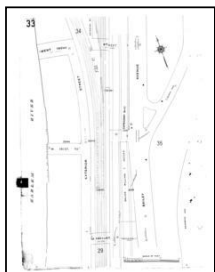


Volume 14, Sheet 33
1981

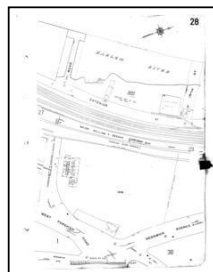


Volume 14, Sheet 35
1981

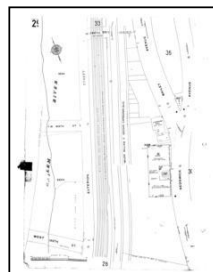
1980 Source Sheets



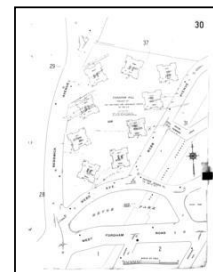
Volume 14, Sheet 33
1980



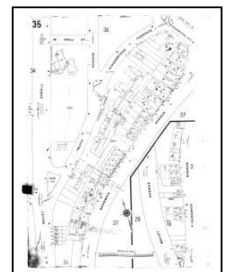
Volume 14, Sheet 28
1980



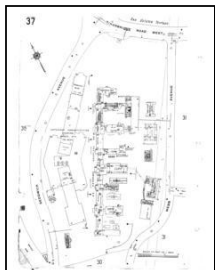
Volume 14, Sheet 29
1980



Volume 14, Sheet 30
1980



Volume 14, Sheet 35
1980



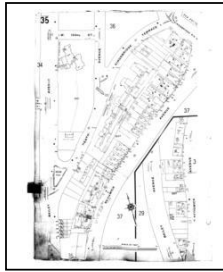
Volume 14, Sheet 37
1980

Sanborn Sheet Key

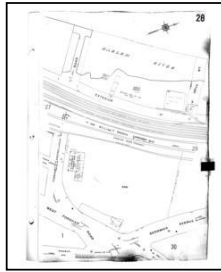
This Certified Sanborn Map Report is based upon the following Sanborn Fire Insurance map sheets.



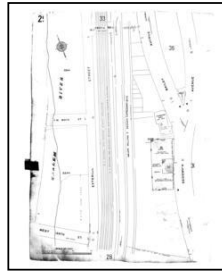
1979 Source Sheets



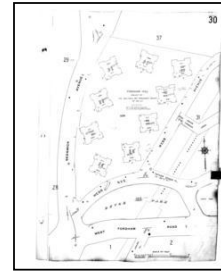
Volume 14, Sheet 35
1979



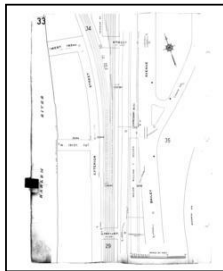
Volume 14, Sheet 28
1979




Volume 14, Sheet 29
1979



Volume 14, Sheet 30
1979

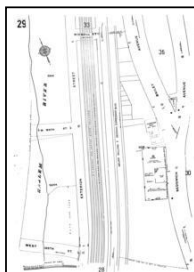


Volume 14, Sheet 33
1979

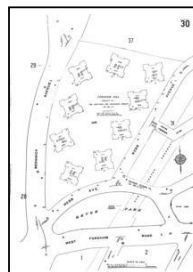


Volume 14, Sheet 37
1979

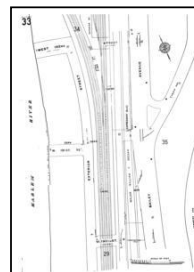
1978 Source Sheets



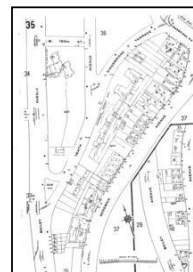
Volume 14, Sheet 29
1978



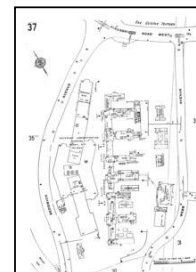
Volume 14, Sheet 30
1978



Volume 14, Sheet 33
1978

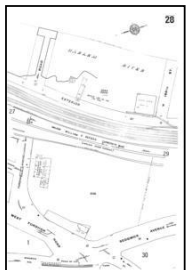


Volume 14, Sheet 35
1978

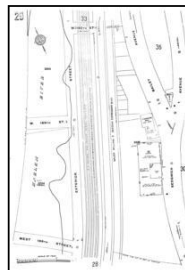


Volume 14, Sheet 37
1978

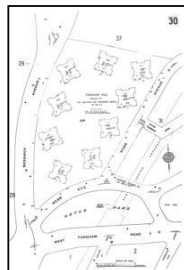
1977 Source Sheets



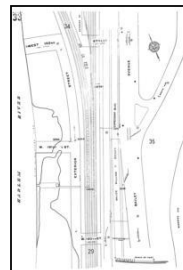
Volume 14, Sheet 28
1977



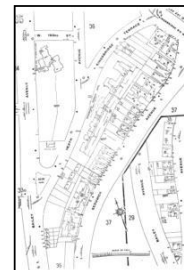
Volume 14, Sheet 29
1977



Volume 14, Sheet 30
1977



Volume 14, Sheet 33
1977



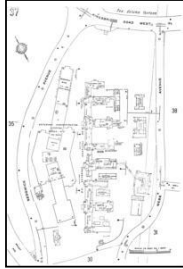
Volume 14, Sheet 35
1977

Sanborn Sheet Key

This Certified Sanborn Map Report is based upon the following Sanborn Fire Insurance map sheets.

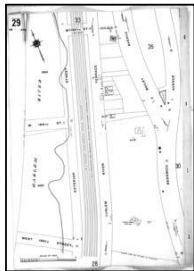


1977 Source Sheets

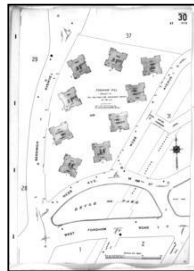


Volume 14, Sheet 37
1977

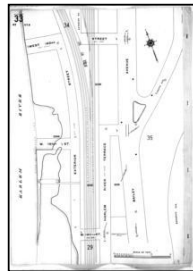
1950 Source Sheets



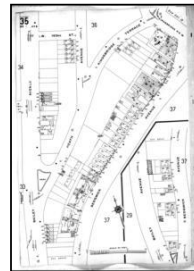
Volume 14, Sheet 29
1950



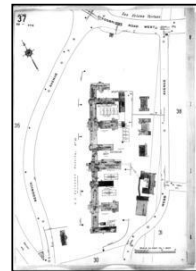
Volume 14, Sheet 30
1950



Volume 14, Sheet 33
1950

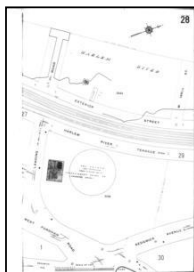


Volume 14, Sheet 35
1950

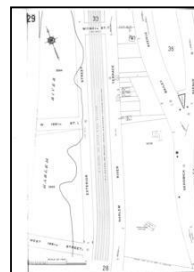


Volume 14, Sheet 37
1950

1945 Source Sheets



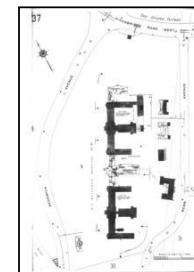
Volume 14, Sheet 28
1945



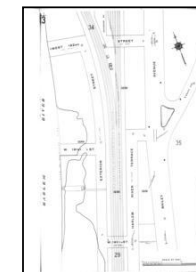
Volume 14, Sheet 29
1945



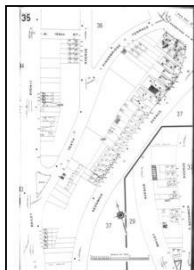
Volume 14, Sheet 30
1945



Volume 14, Sheet 37
1945



Volume 14, Sheet 33
1945



Volume 14, Sheet 35
1945

Sanborn Sheet Key

This Certified Sanborn Map Report is based upon the following Sanborn Fire Insurance map sheets.



1928 Source Sheets



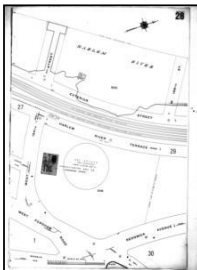
Volume Pier Maps, Sheet 28
1928

1922 Source Sheets

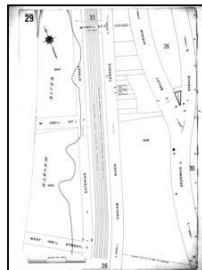


Volume Pier Maps, Sheet 28
1922

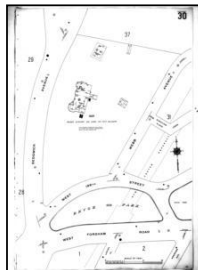
1914 Source Sheets



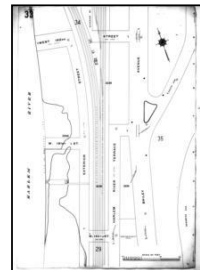
Volume 14, Sheet 28
1914



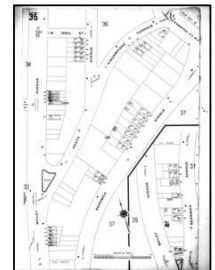
Volume 14, Sheet 29
1914



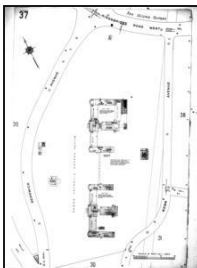
Volume 14, Sheet 30
1914



Volume 14, Sheet 33
1914



Volume 14, Sheet 35
1914



Volume 14, Sheet 37
1914

Sanborn Sheet Key

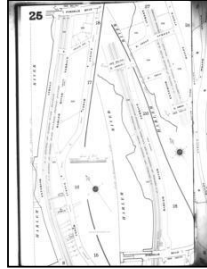
This Certified Sanborn Map Report is based upon the following Sanborn Fire Insurance map sheets.



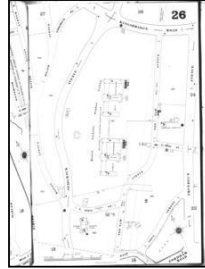
1900 Source Sheets



Volume 13, Sheet 18
1900

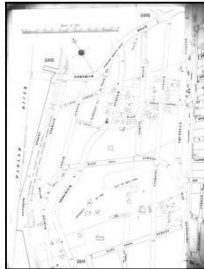


Volume 13, Sheet 25
1900

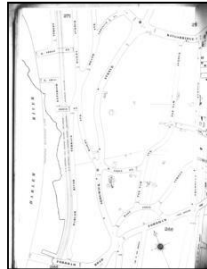


Volume 13, Sheet 26
1900

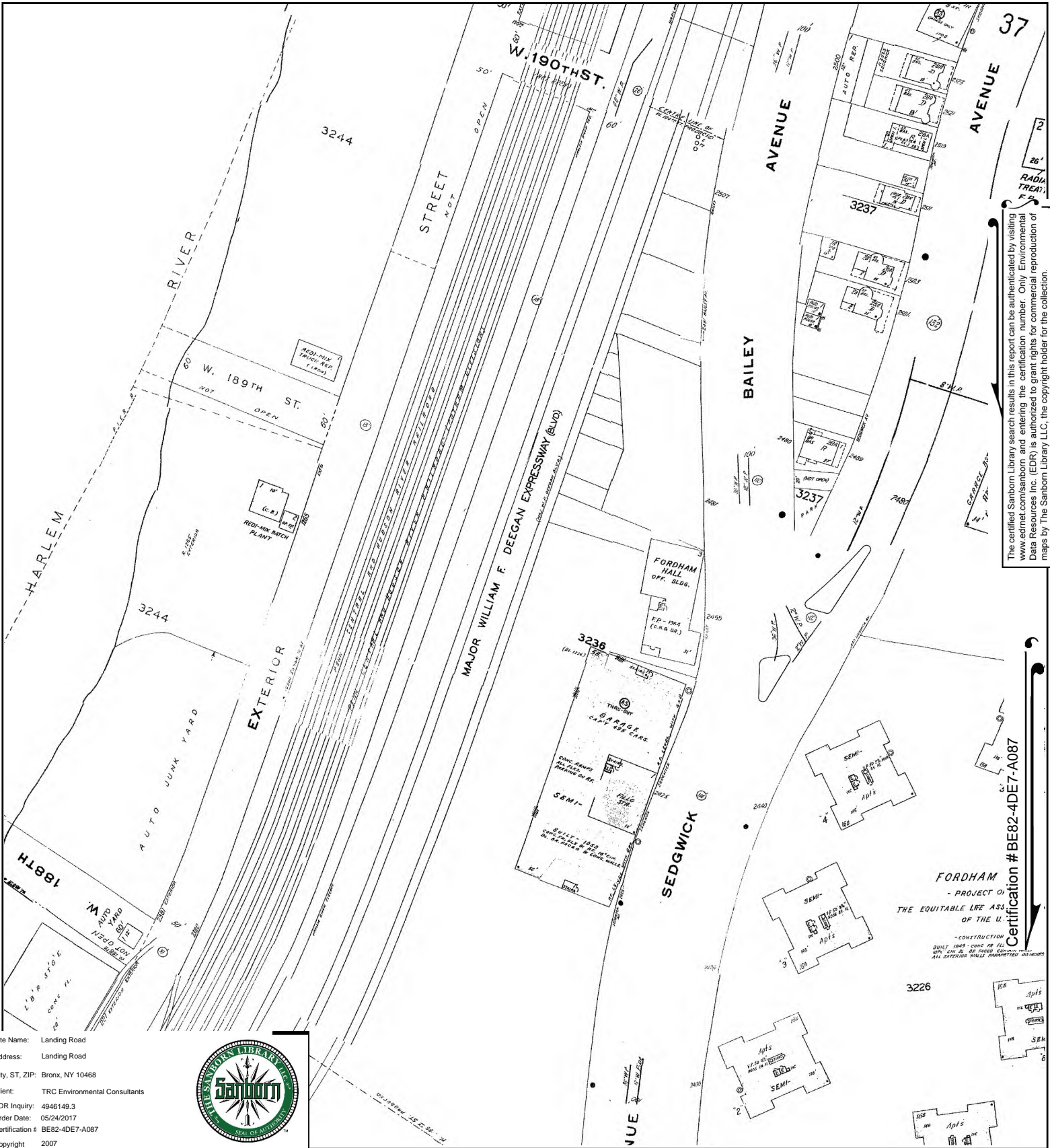
1896 Source Sheets



Volume 12, Sheet 266
1896



Volume 12, Sheet 266.5
1896



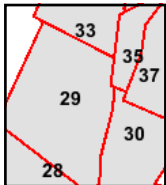
The certified Sanborn Library search results in this report can be authenticated by visiting www.edrnet.com/sanborn and entering the certification number. Only Environmental Data Resources Inc. (EDR) is authorized to grant rights for commercial reproduction of maps by The Sanborn Library LLC, the copyright holder for the collection.

Certification # BE82-4DE7-A087

Site Name: Landing Road
 Address: Landing Road
 City, ST, ZIP: Bronx, NY 10468
 Client: TRC Environmental Consultants
 EDR Inquiry: 4946149.3
 Order Date: 05/24/2017
 Certification # BE82-4DE7-A087
 Copyright: 2007

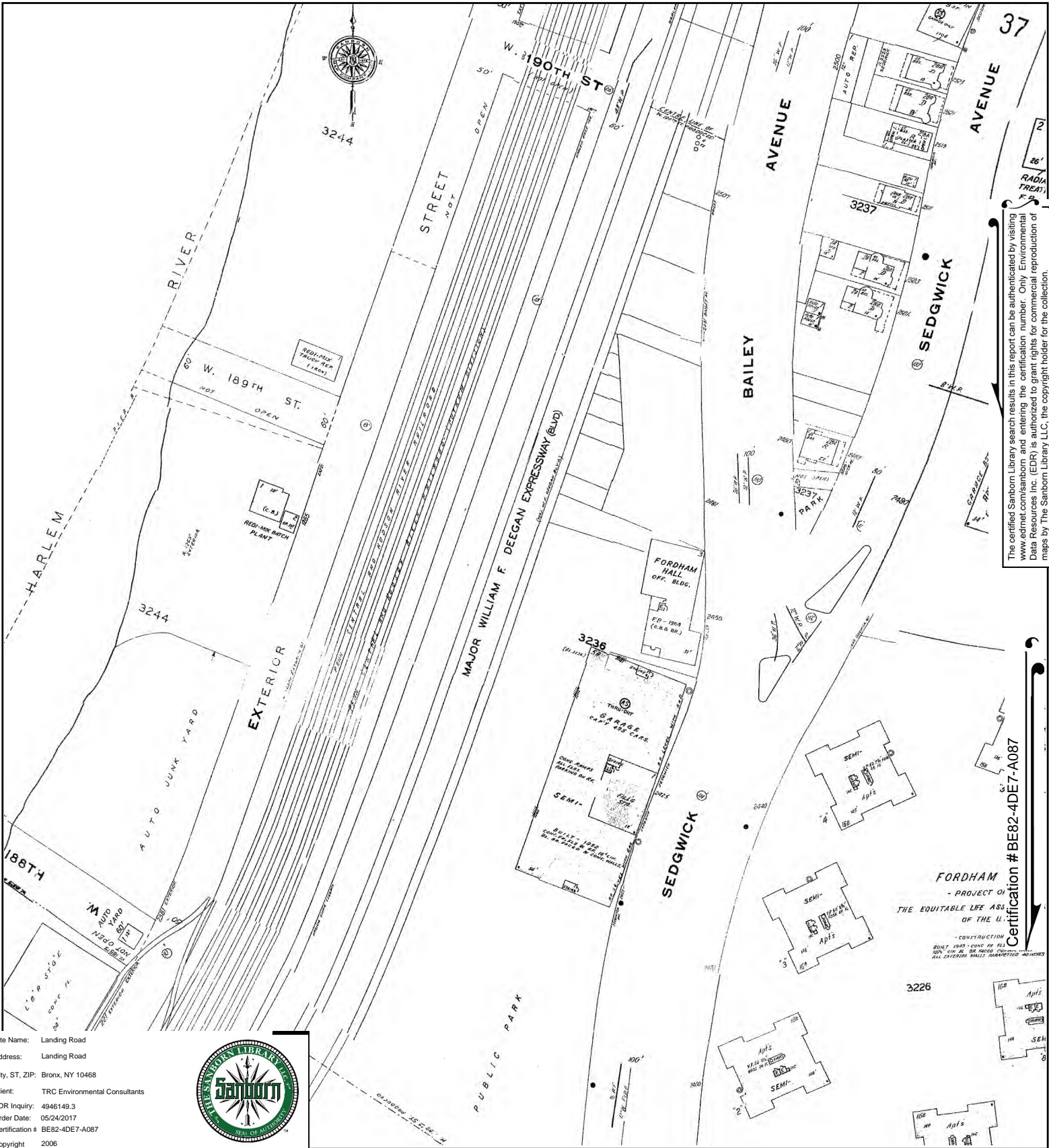


This Certified Sanborn Map combines the following sheets. Outlined areas indicate map sheets within the collection.



- Volume 14, Sheet 37
- Volume 14, Sheet 35
- Volume 14, Sheet 33
- Volume 14, Sheet 30
- Volume 14, Sheet 29
- Volume 14, Sheet 28





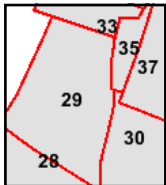
The certified Sanborn Library search results in this report can be authenticated by visiting www.edrnet.com/sanborn and entering the certification number. Only Environmental Data Resources Inc. (EDR) is authorized to grant rights for commercial reproduction of maps by The Sanborn Library LLC, the copyright holder for the collection.

Certification # BE82-4DE7-A087

Site Name: Landing Road
 Address: Landing Road
 City, ST, ZIP: Bronx, NY 10468
 Client: TRC Environmental Consultants
 EDR Inquiry: 4946149.3
 Order Date: 05/24/2017
 Certification #: BE82-4DE7-A087
 Copyright: 2006

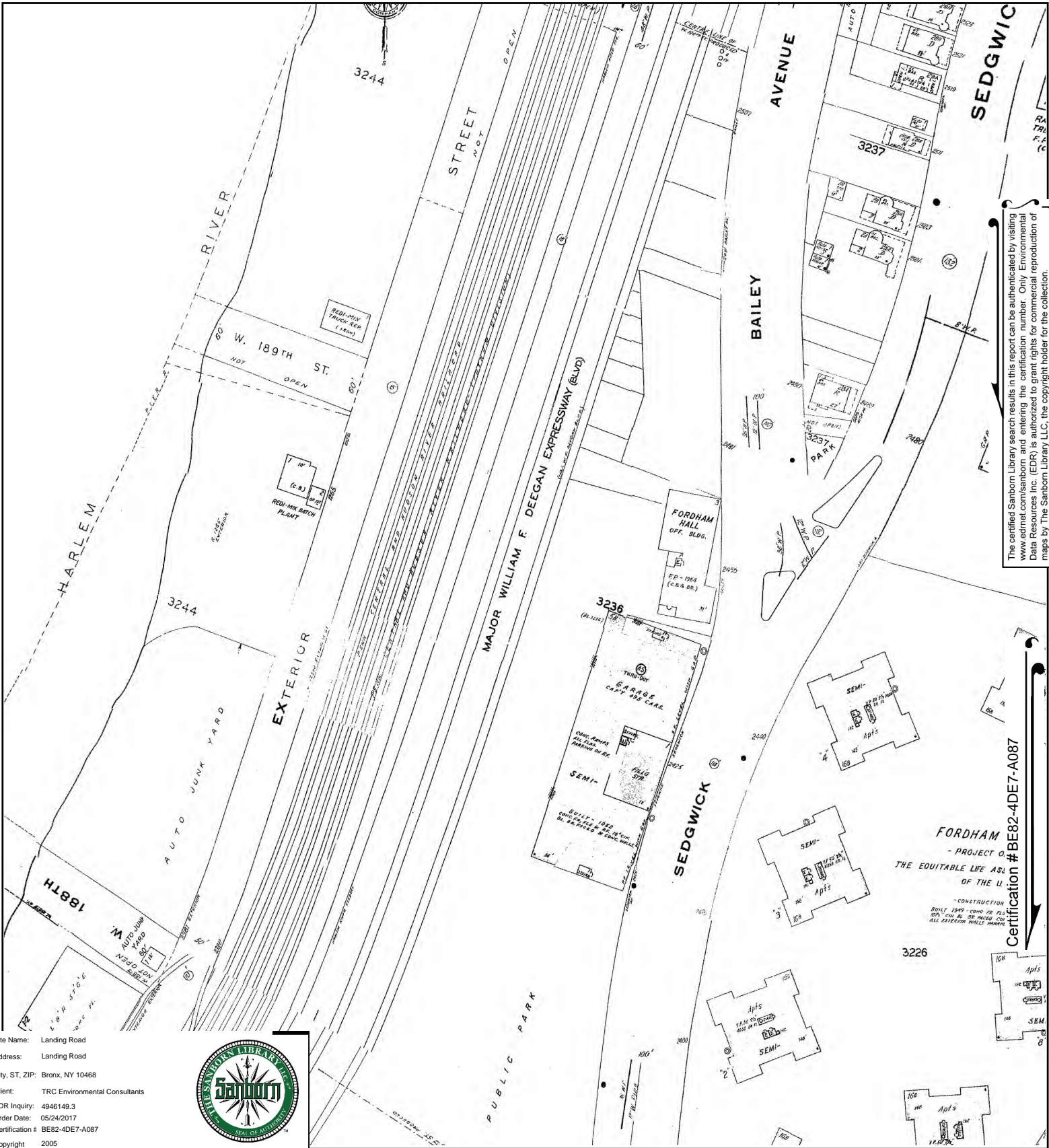


This Certified Sanborn Map combines the following sheets. Outlined areas indicate map sheets within the collection.



- Volume 14, Sheet 37
- Volume 14, Sheet 35
- Volume 14, Sheet 33
- Volume 14, Sheet 30
- Volume 14, Sheet 29
- Volume 14, Sheet 28





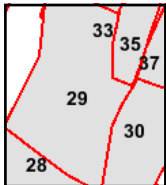
The certified Sanborn Library search results in this report can be authenticated by visiting www.edrnet.com/sanborn and entering the certification number. Only Environmental Data Resources Inc. (EDR) is authorized to grant rights for commercial reproduction of maps by The Sanborn Library LLC, the copyright holder for the collection.

Certification # BE82-4DE7-A087

Site Name: Landing Road
 Address: Landing Road
 City, ST, ZIP: Bronx, NY 10468
 Client: TRC Environmental Consultants
 EDR Inquiry: 4946149.3
 Order Date: 05/24/2017
 Certification # BE82-4DE7-A087
 Copyright 2005

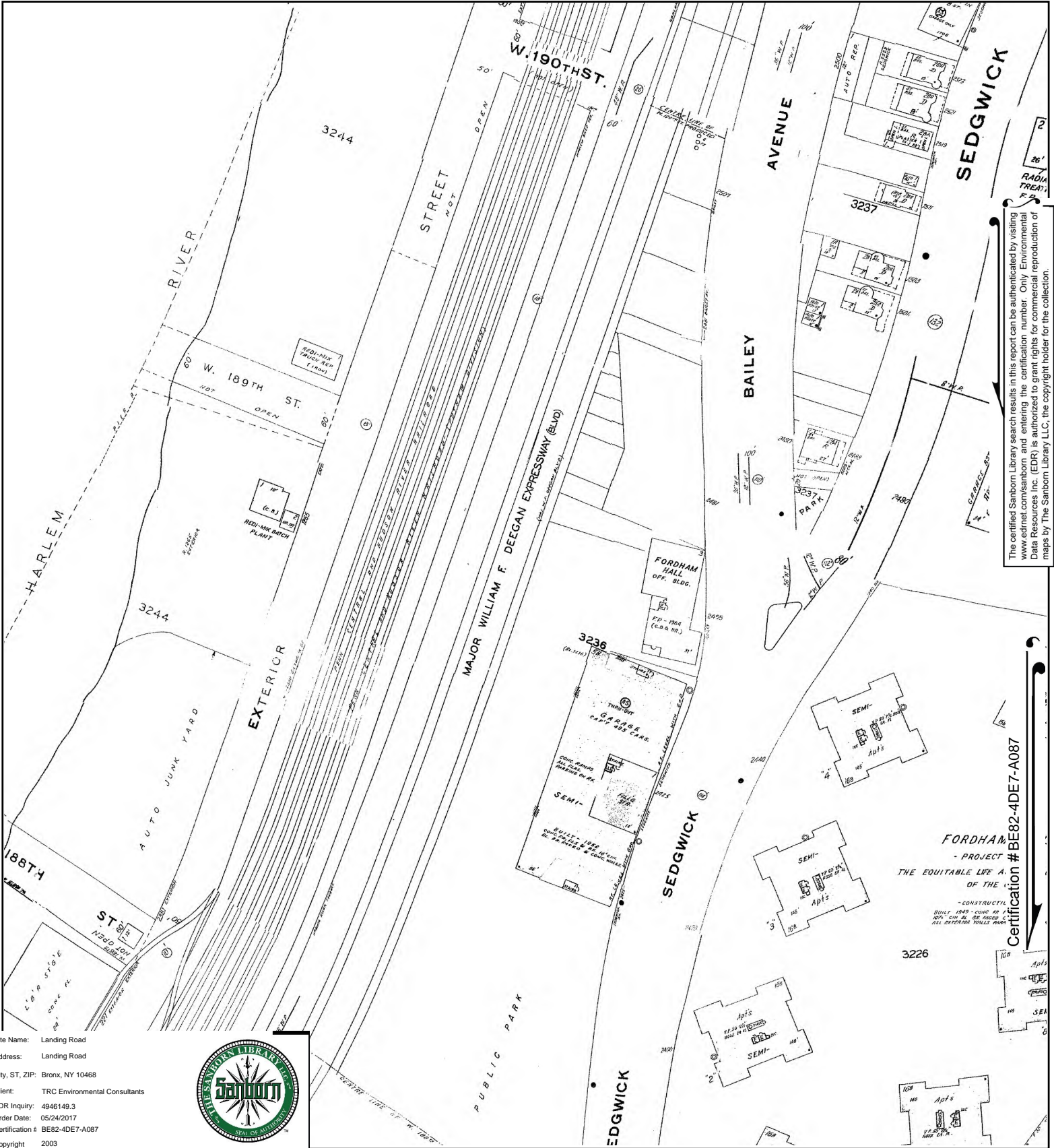


This Certified Sanborn Map combines the following sheets. Outlined areas indicate map sheets within the collection.



- Volume 14, Sheet 35
- Volume 14, Sheet 29
- Volume 14, Sheet 33
- Volume 14, Sheet 30
- Volume 14, Sheet 37
- Volume 14, Sheet 28





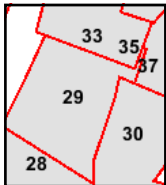
The certified Sanborn Library search results in this report can be authenticated by visiting www.edrnet.com/sanborn and entering the certification number. Only Environmental Data Resources Inc. (EDR) is authorized to grant rights for commercial reproduction of maps by The Sanborn Library LLC, the copyright holder for the collection.

Certification # BE82-4DE7-A087

Site Name: Landing Road
 Address: Landing Road
 City, ST, ZIP: Bronx, NY 10468
 Client: TRC Environmental Consultants
 EDR Inquiry: 4946149.3
 Order Date: 05/24/2017
 Certification # BE82-4DE7-A087
 Copyright 2003

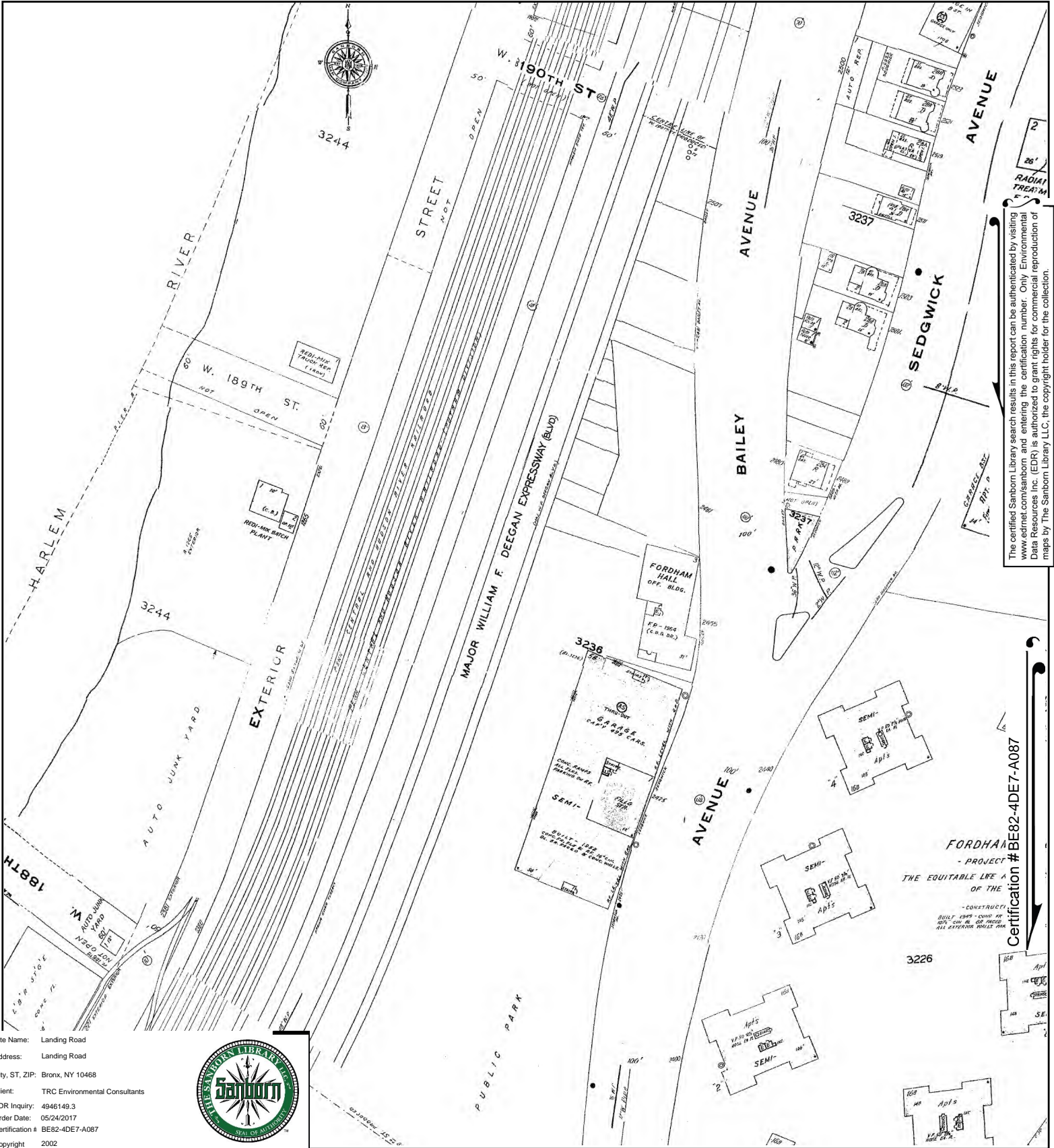


This Certified Sanborn Map combines the following sheets. Outlined areas indicate map sheets within the collection.



- Volume 14, Sheet 37
- Volume 14, Sheet 35
- Volume 14, Sheet 33
- Volume 14, Sheet 30
- Volume 14, Sheet 29
- Volume 14, Sheet 28





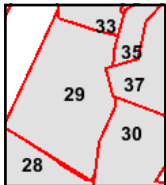
The certified Sanborn Library search results in this report can be authenticated by visiting www.edrnet.com/sanborn and entering the certification number. Only Environmental Data Resources Inc. (EDR) is authorized to grant rights for commercial reproduction of maps by The Sanborn Library LLC, the copyright holder for the collection.

Certification # BE82-4DE7-A087

Site Name: Landing Road
 Address: Landing Road
 City, ST, ZIP: Bronx, NY 10468
 Client: TRC Environmental Consultants
 EDR Inquiry: 4946149.3
 Order Date: 05/24/2017
 Certification # BE82-4DE7-A087
 Copyright 2002

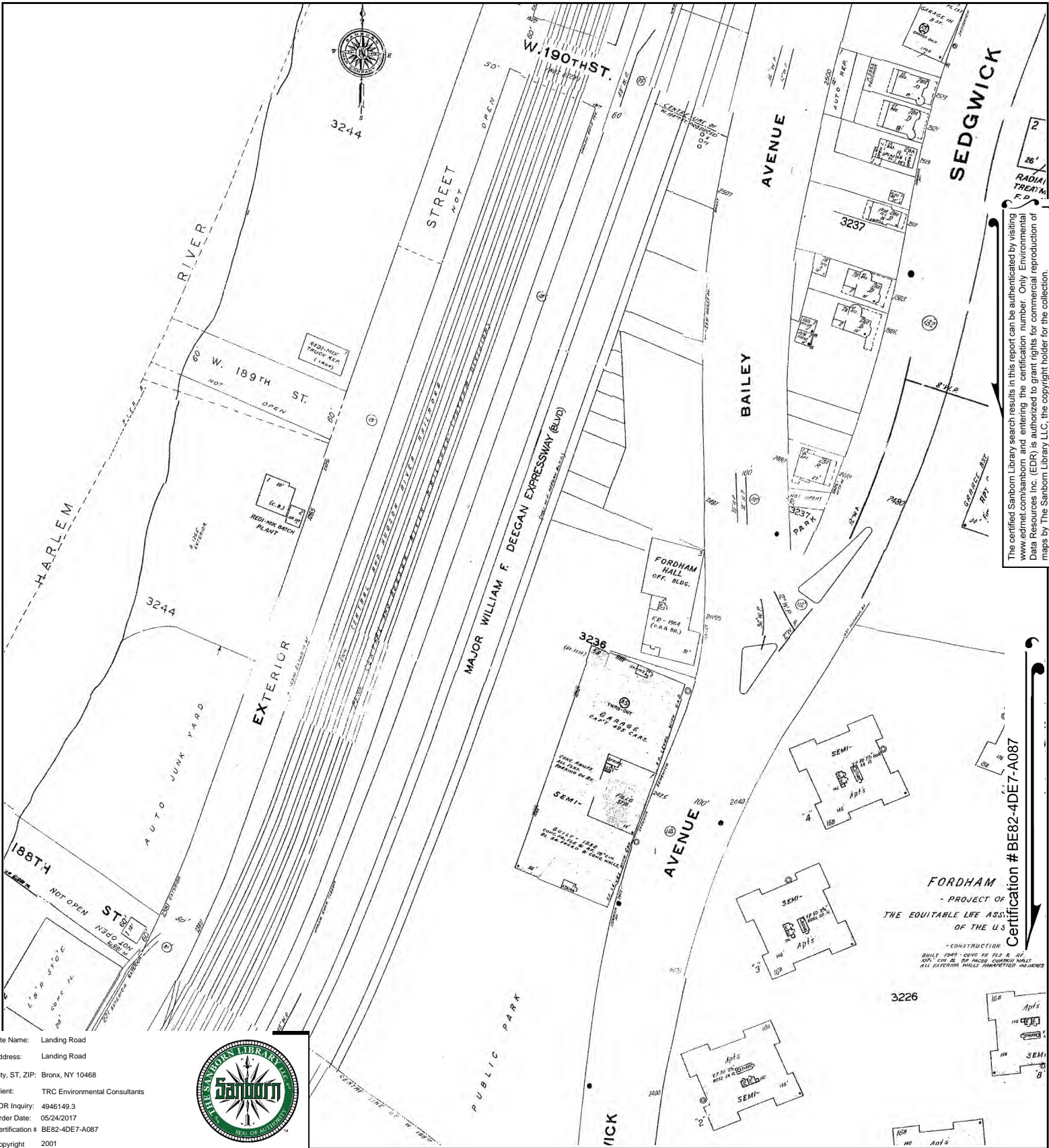


This Certified Sanborn Map combines the following sheets. Outlined areas indicate map sheets within the collection.



- Volume 14, Sheet 37
- Volume 14, Sheet 35
- Volume 14, Sheet 33
- Volume 14, Sheet 30
- Volume 14, Sheet 29
- Volume 14, Sheet 28





The certified Sanborn Library search results in this report can be authenticated by visiting www.edrnet.com/sanborn and entering the certification number. Only Environmental Data Resources Inc. (EDR) is authorized to grant rights for commercial reproduction of maps by The Sanborn Library LLC, the copyright holder for the collection.

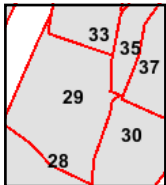
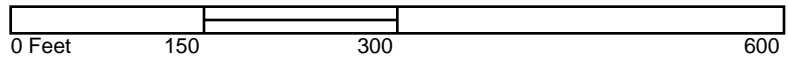
Certification # BE82-4DE7-A087

FORDHAM
- PROJECT OF
THE EQUITABLE LIFE ASSN.
OF THE U.S.
- CONSTRUCTION
BUILT 1949 - COND BY REG. & REG.
100' CIRC. IN DE. PLACED CURBING WALLS
ALL EXISTING WALLS DEMOLISHED - NO REMAINS

Site Name: Landing Road
Address: Landing Road
City, ST, ZIP: Bronx, NY 10468
Client: TRC Environmental Consultants
EDR Inquiry: 4946149.3
Order Date: 05/24/2017
Certification # BE82-4DE7-A087
Copyright 2001

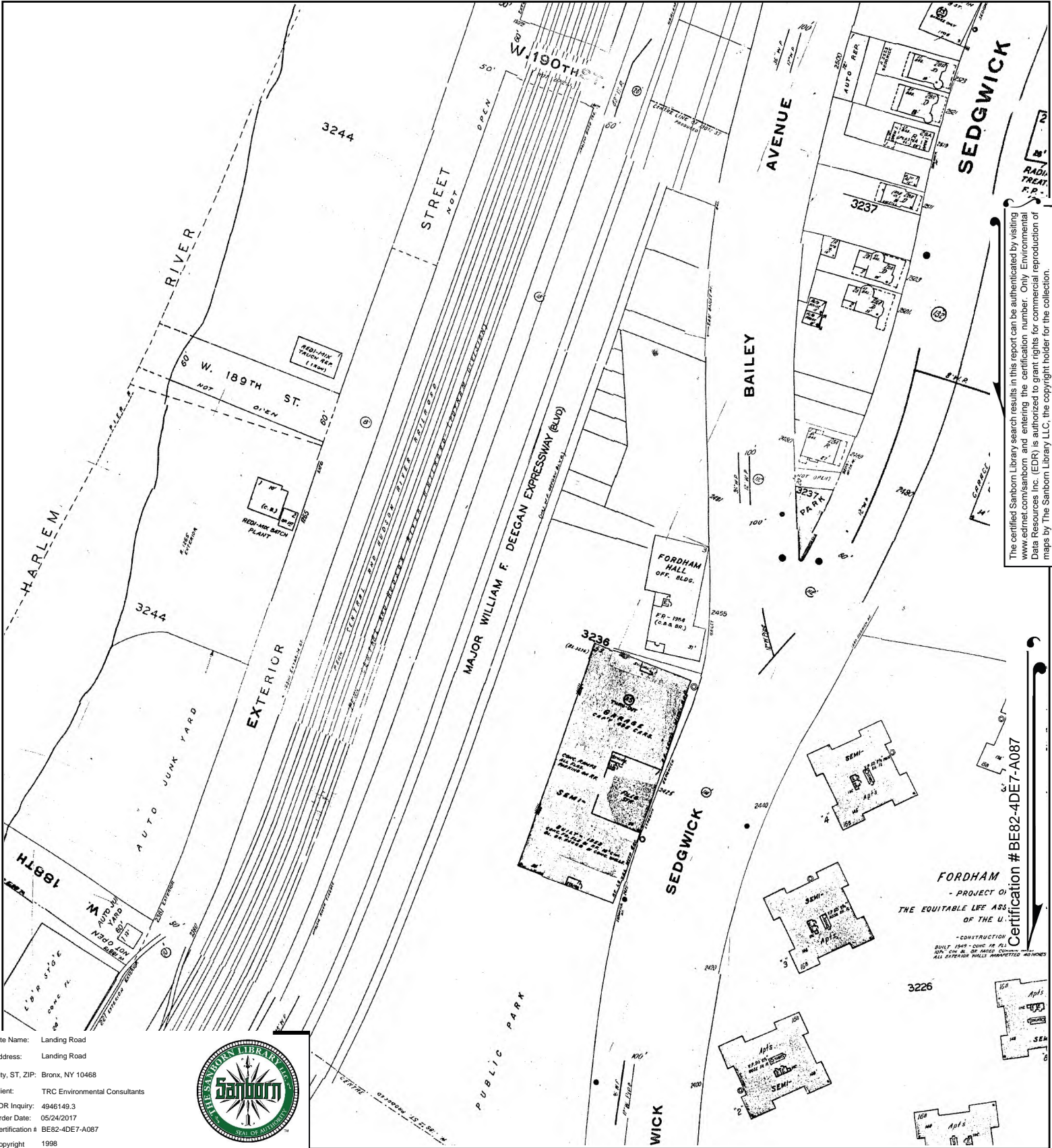


This Certified Sanborn Map combines the following sheets.
Outlined areas indicate map sheets within the collection.



- Volume 14, Sheet 37
- Volume 14, Sheet 35
- Volume 14, Sheet 33
- Volume 14, Sheet 30
- Volume 14, Sheet 29
- Volume 14, Sheet 28





The certified Sanborn Library search results in this report can be authenticated by visiting www.edrnet.com/sanborn and entering the certification number. Only Environmental Data Resources Inc. (EDR) is authorized to grant rights for commercial reproduction of maps by The Sanborn Library LLC, the copyright holder for the collection.

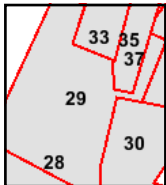
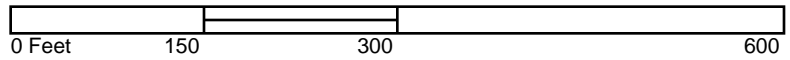
Site Name: Landing Road
 Address: Landing Road
 City, ST, ZIP: Bronx, NY 10468
 Client: TRC Environmental Consultants
 EDR Inquiry: 4946149.3
 Order Date: 05/24/2017
 Certification # BE82-4DE7-A087
 Copyright 1998



FORDHAM
 - PROJECT OF
 THE EQUITABLE LIFE ASS
 OF THE U
 - CONSTRUCTION
 BUILT 1908 - 1910 TO PL
 ON 100' W. OF FACE CROSS
 ALL EXTERIOR WALLS HORIZONTAL DISTANCES

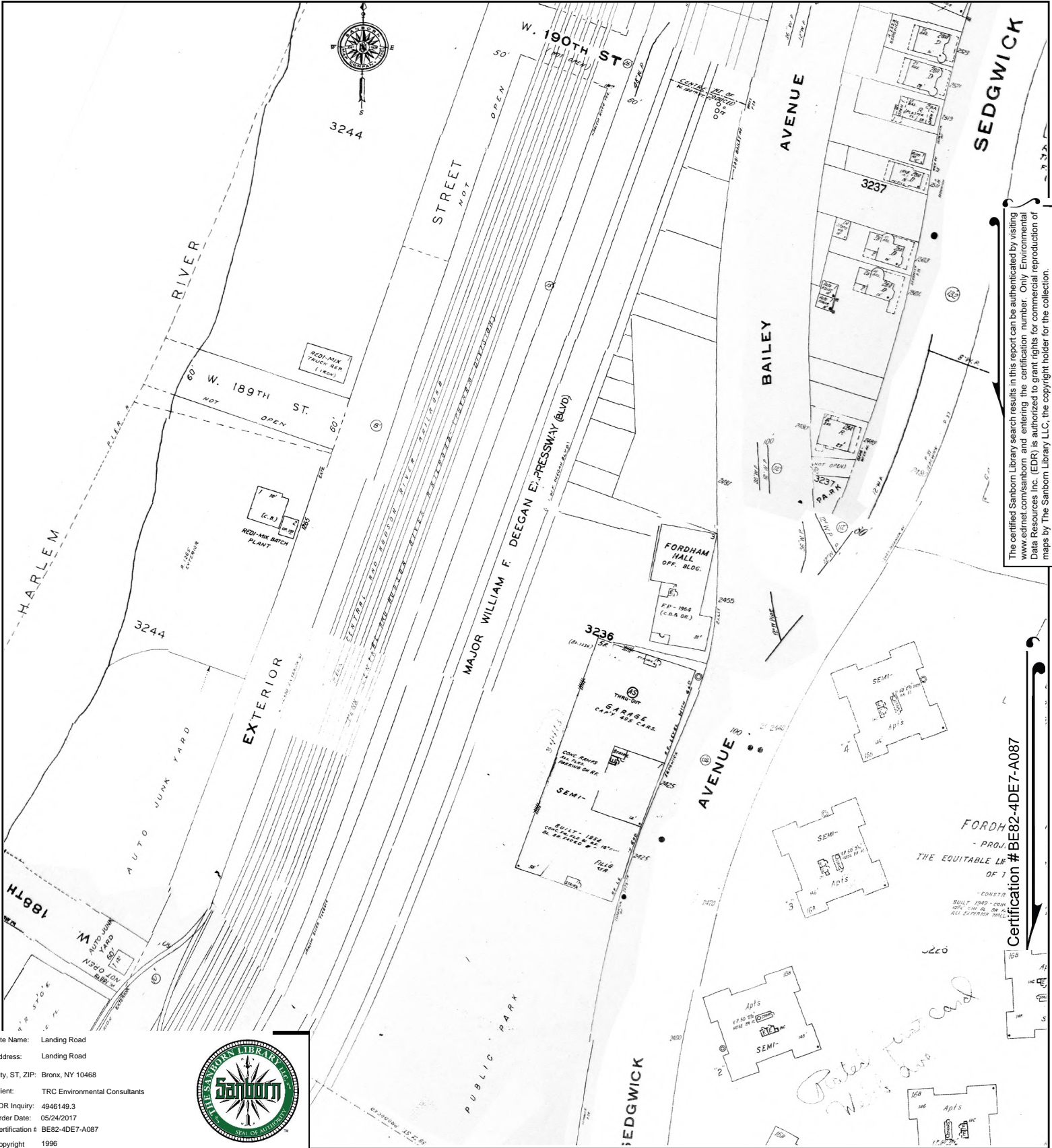
Certification # BE82-4DE7-A087

This Certified Sanborn Map combines the following sheets.
 Outlined areas indicate map sheets within the collection.



- Volume 14, Sheet 33
- Volume 14, Sheet 35
- Volume 14, Sheet 30
- Volume 14, Sheet 29
- Volume 14, Sheet 28
- Volume 14, Sheet 37





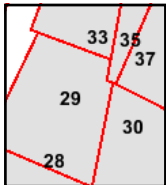
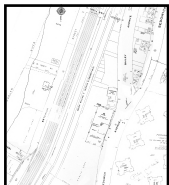
The certified Sanborn Library search results in this report can be authenticated by visiting www.edrnet.com/sanborn and entering the certification number. Only Environmental Data Resources Inc. (EDR) is authorized to grant rights for commercial reproduction of maps by The Sanborn Library LLC, the copyright holder for the collection.

Certification # BE82-4DE7-A087

Site Name: Landing Road
 Address: Landing Road
 City, ST, ZIP: Bronx, NY 10468
 Client: TRC Environmental Consultants
 EDR Inquiry: 4946149.3
 Order Date: 05/24/2017
 Certification # BE82-4DE7-A087
 Copyright 1996

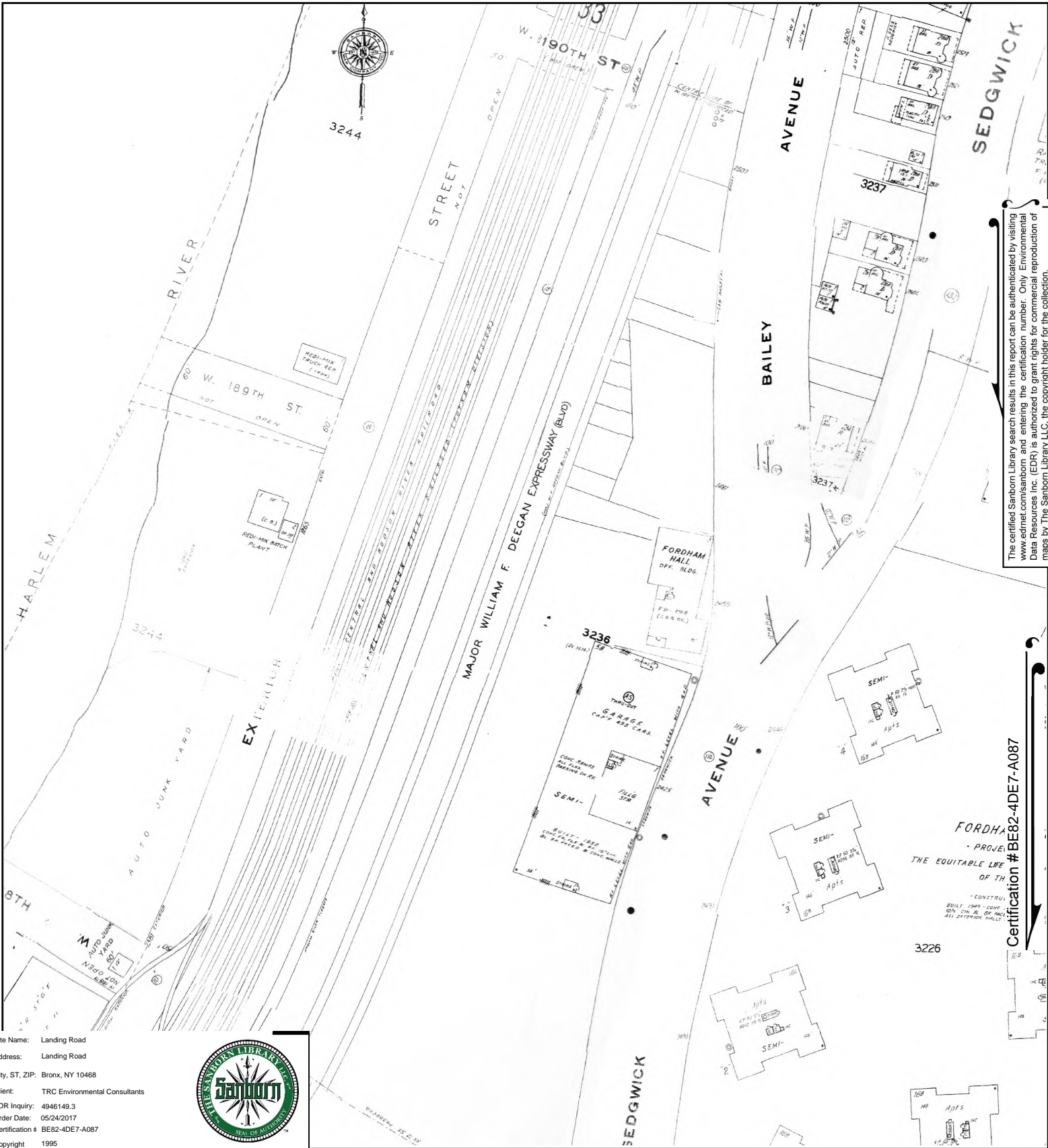


This Certified Sanborn Map combines the following sheets. Outlined areas indicate map sheets within the collection.



- Volume 14, Sheet 37
- Volume 14, Sheet 35
- Volume 14, Sheet 33
- Volume 14, Sheet 30
- Volume 14, Sheet 29
- Volume 14, Sheet 28





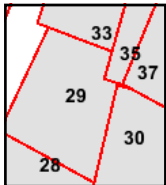
The certified Sanborn Library search results in this report can be authenticated by visiting www.edrnet.com/sanborn and entering the certification number. Only Environmental Data Resources Inc. (EDR) is authorized to grant rights for commercial reproduction of maps by The Sanborn Library LLC, the copyright holder for the collection.

Certification # BE82-4DE7-A087

Site Name: Landing Road
 Address: Landing Road
 City, ST, ZIP: Bronx, NY 10468
 Client: TRC Environmental Consultants
 EDR Inquiry: 4946149.3
 Order Date: 05/24/2017
 Certification # BE82-4DE7-A087
 Copyright 1995

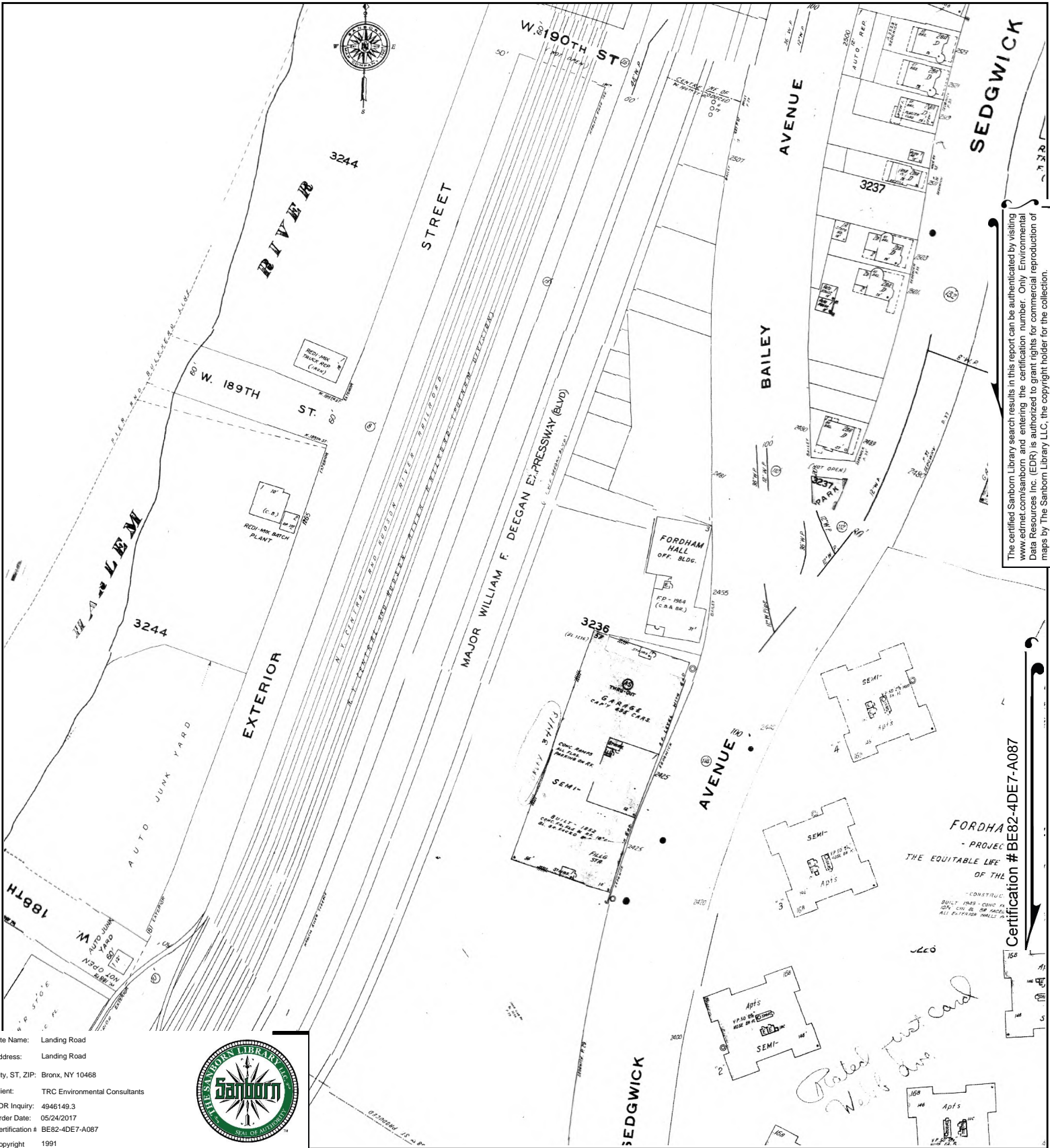


This Certified Sanborn Map combines the following sheets. Outlined areas indicate map sheets within the collection.



- Volume 14, Sheet 37
- Volume 14, Sheet 35
- Volume 14, Sheet 33
- Volume 14, Sheet 30
- Volume 14, Sheet 29
- Volume 14, Sheet 28





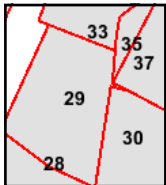
The certified Sanborn Library search results in this report can be authenticated by visiting www.edrnet.com/sanborn and entering the certification number. Only Environmental Data Resources Inc. (EDR) is authorized to grant rights for commercial reproduction of maps by The Sanborn Library LLC, the copyright holder for the collection.

Certification # BE82-4DE7-A087

Site Name: Landing Road
 Address: Landing Road
 City, ST, ZIP: Bronx, NY 10468
 Client: TRC Environmental Consultants
 EDR Inquiry: 4946149.3
 Order Date: 05/24/2017
 Certification # BE82-4DE7-A087
 Copyright 1991

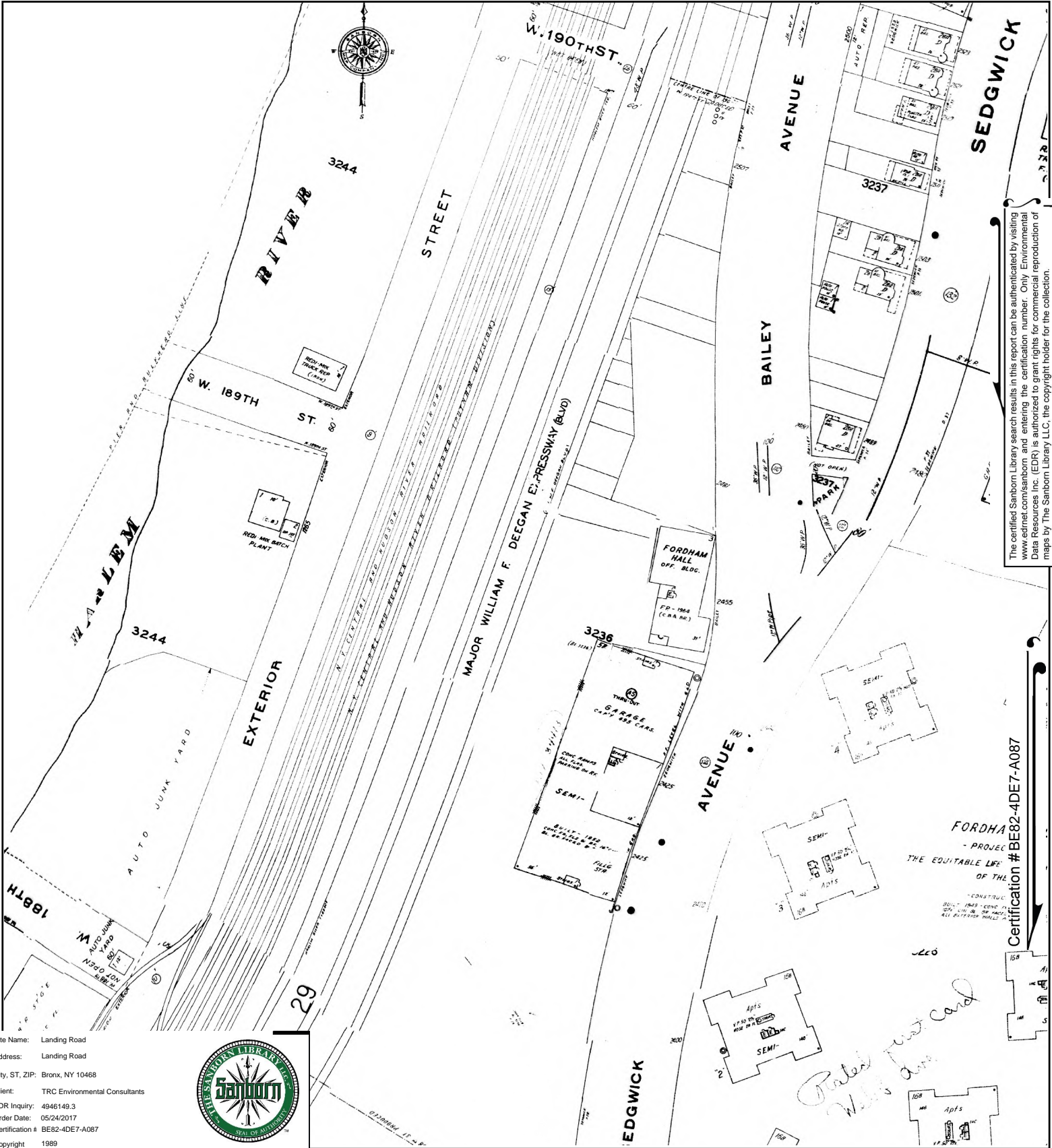


This Certified Sanborn Map combines the following sheets. Outlined areas indicate map sheets within the collection.



- Volume 14, Sheet 37
- Volume 14, Sheet 35
- Volume 14, Sheet 33
- Volume 14, Sheet 30
- Volume 14, Sheet 29
- Volume 14, Sheet 28





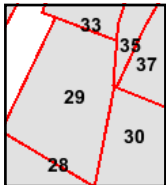
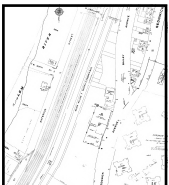
The certified Sanborn Library search results in this report can be authenticated by visiting www.edrnet.com/sanborn and entering the certification number. Only Environmental Data Resources Inc. (EDR) is authorized to grant rights for commercial reproduction of maps by The Sanborn Library LLC, the copyright holder for the collection.

Certification # BE82-4DE7-A087

Site Name: Landing Road
 Address: Landing Road
 City, ST, ZIP: Bronx, NY 10468
 Client: TRC Environmental Consultants
 EDR Inquiry: 4946149.3
 Order Date: 05/24/2017
 Certification # BE82-4DE7-A087
 Copyright 1989

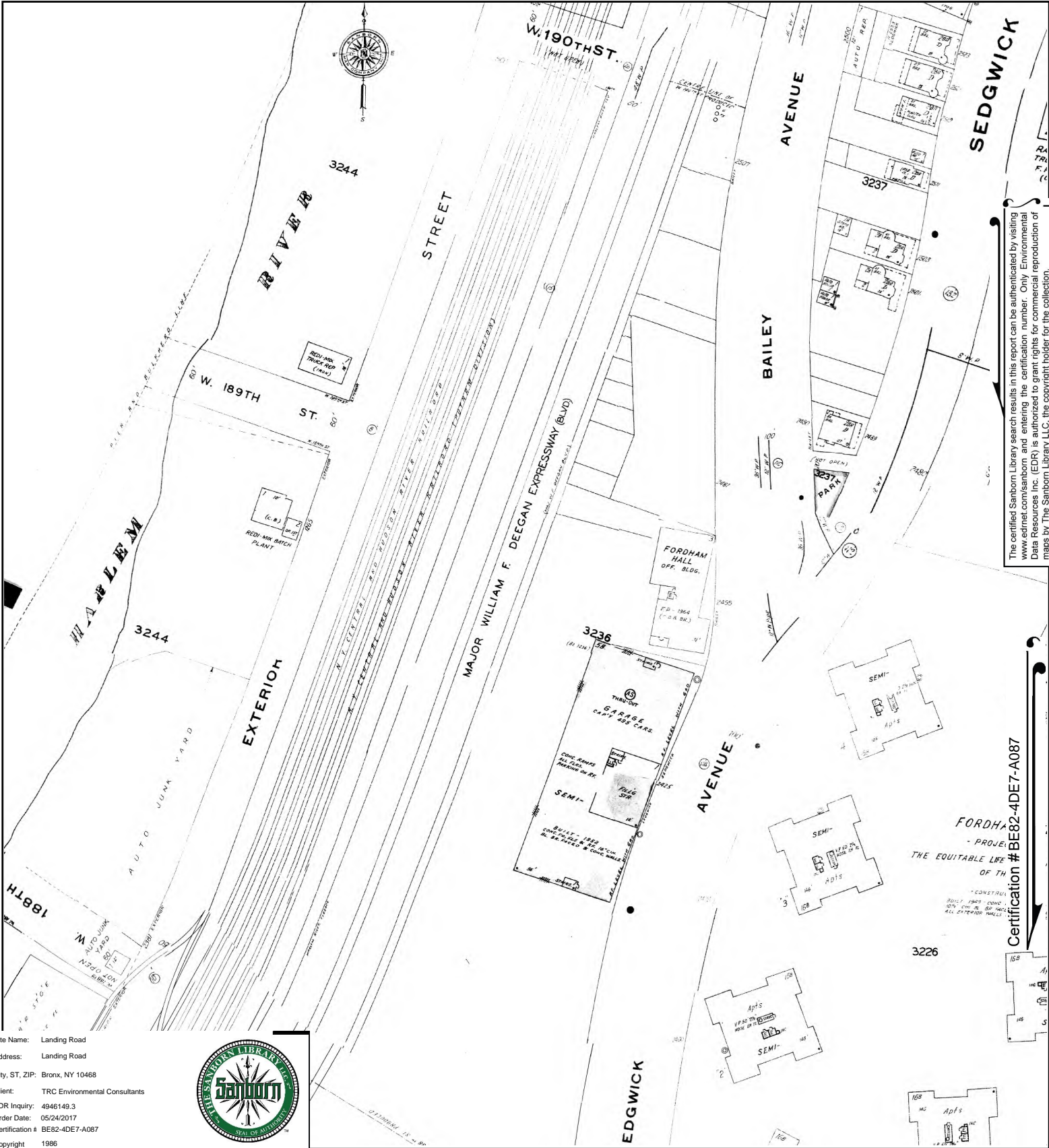


This Certified Sanborn Map combines the following sheets. Outlined areas indicate map sheets within the collection.



- Volume 14, Sheet 37
- Volume 14, Sheet 35
- Volume 14, Sheet 33
- Volume 14, Sheet 30
- Volume 14, Sheet 29
- Volume 14, Sheet 28





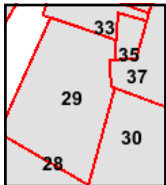
The certified Sanborn Library search results in this report can be authenticated by visiting www.edrnet.com/sanborn and entering the certification number. Only Environmental Data Resources Inc. (EDR) is authorized to grant rights for commercial reproduction of maps by The Sanborn Library LLC, the copyright holder for the collection.

Certification # BE82-4DE7-A087

Site Name: Landing Road
 Address: Landing Road
 City, ST, ZIP: Bronx, NY 10468
 Client: TRC Environmental Consultants
 EDR Inquiry: 4946149.3
 Order Date: 05/24/2017
 Certification # BE82-4DE7-A087
 Copyright 1986

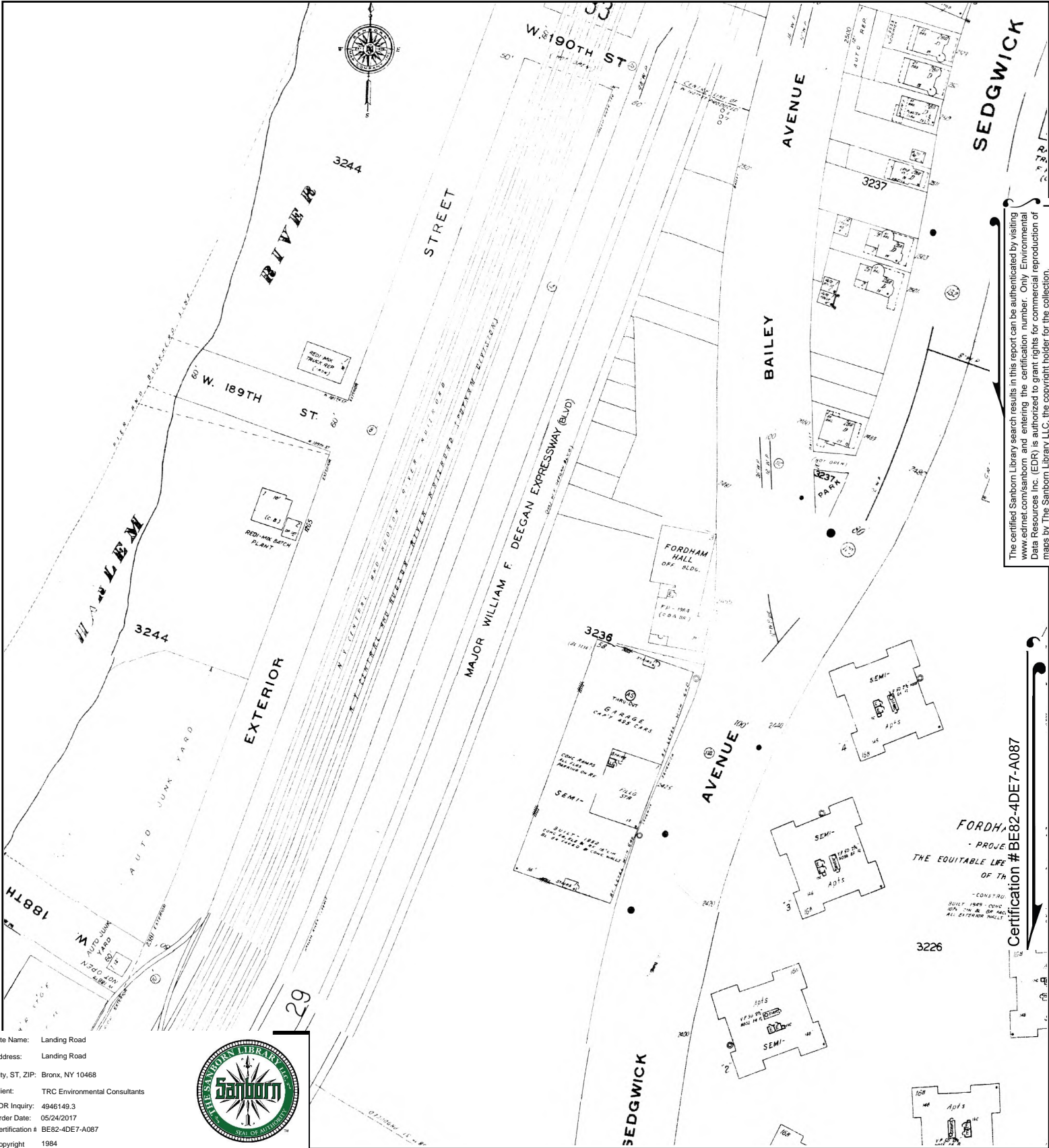


This Certified Sanborn Map combines the following sheets. Outlined areas indicate map sheets within the collection.



- Volume 14, Sheet 37
- Volume 14, Sheet 35
- Volume 14, Sheet 33
- Volume 14, Sheet 30
- Volume 14, Sheet 29
- Volume 14, Sheet 28





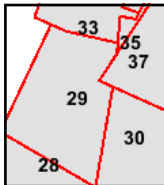
The certified Sanborn Library search results in this report can be authenticated by visiting www.edrnet.com/sanborn and entering the certification number. Only Environmental Data Resources Inc. (EDR) is authorized to grant rights for commercial reproduction of maps by The Sanborn Library LLC, the copyright holder for the collection.

Certification # BE82-4DE7-A087

Site Name: Landing Road
 Address: Landing Road
 City, ST, ZIP: Bronx, NY 10468
 Client: TRC Environmental Consultants
 EDR Inquiry: 4946149.3
 Order Date: 05/24/2017
 Certification # BE82-4DE7-A087
 Copyright 1984

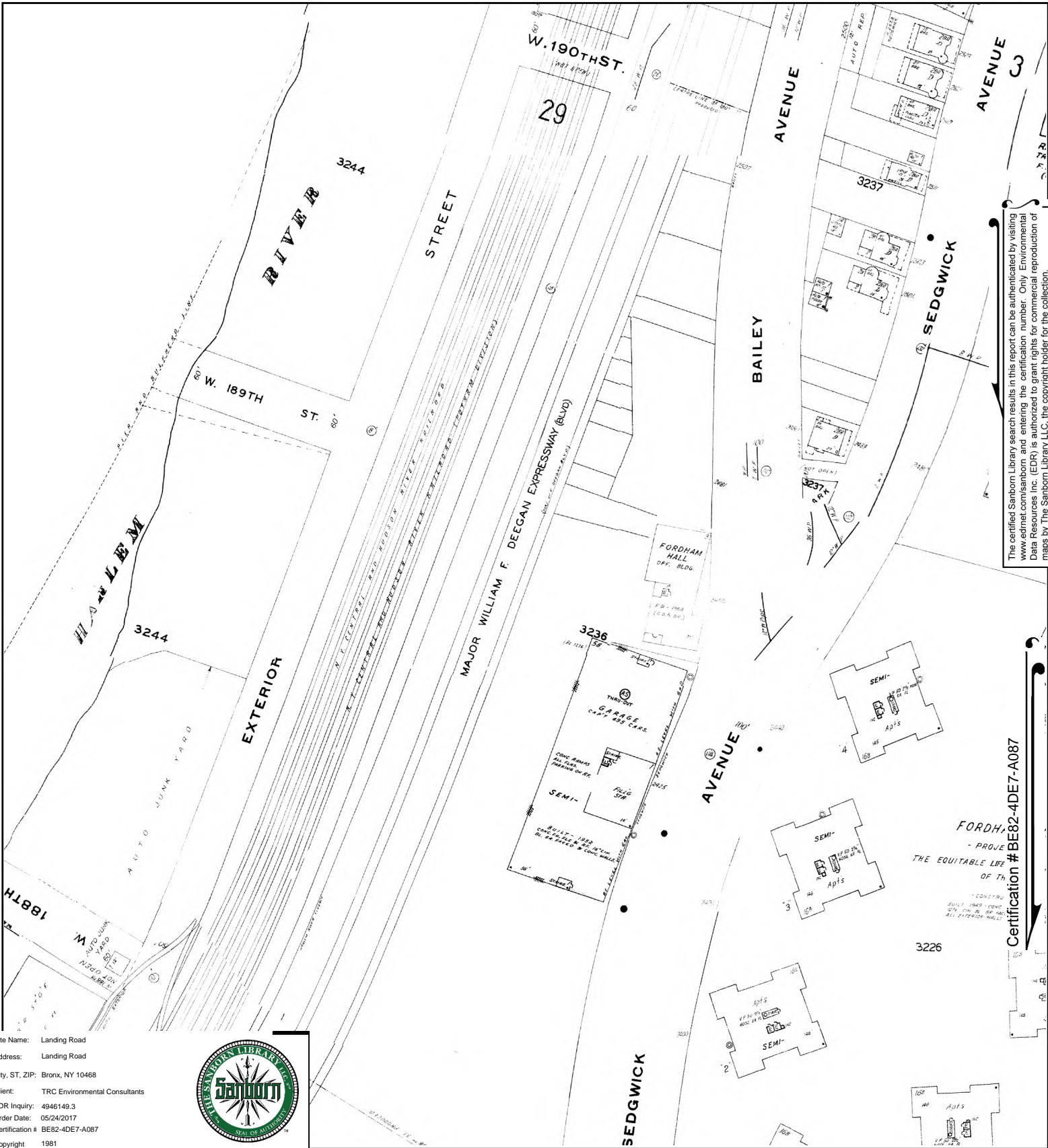


This Certified Sanborn Map combines the following sheets. Outlined areas indicate map sheets within the collection.



- Volume 14, Sheet 37
- Volume 14, Sheet 35
- Volume 14, Sheet 33
- Volume 14, Sheet 30
- Volume 14, Sheet 29
- Volume 14, Sheet 28

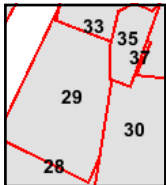
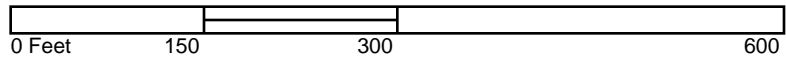




Site Name: Landing Road
 Address: Landing Road
 City, ST, ZIP: Bronx, NY 10468
 Client: TRC Environmental Consultants
 EDR Inquiry: 4946149.3
 Order Date: 05/24/2017
 Certification # BE82-4DE7-A087
 Copyright 1981

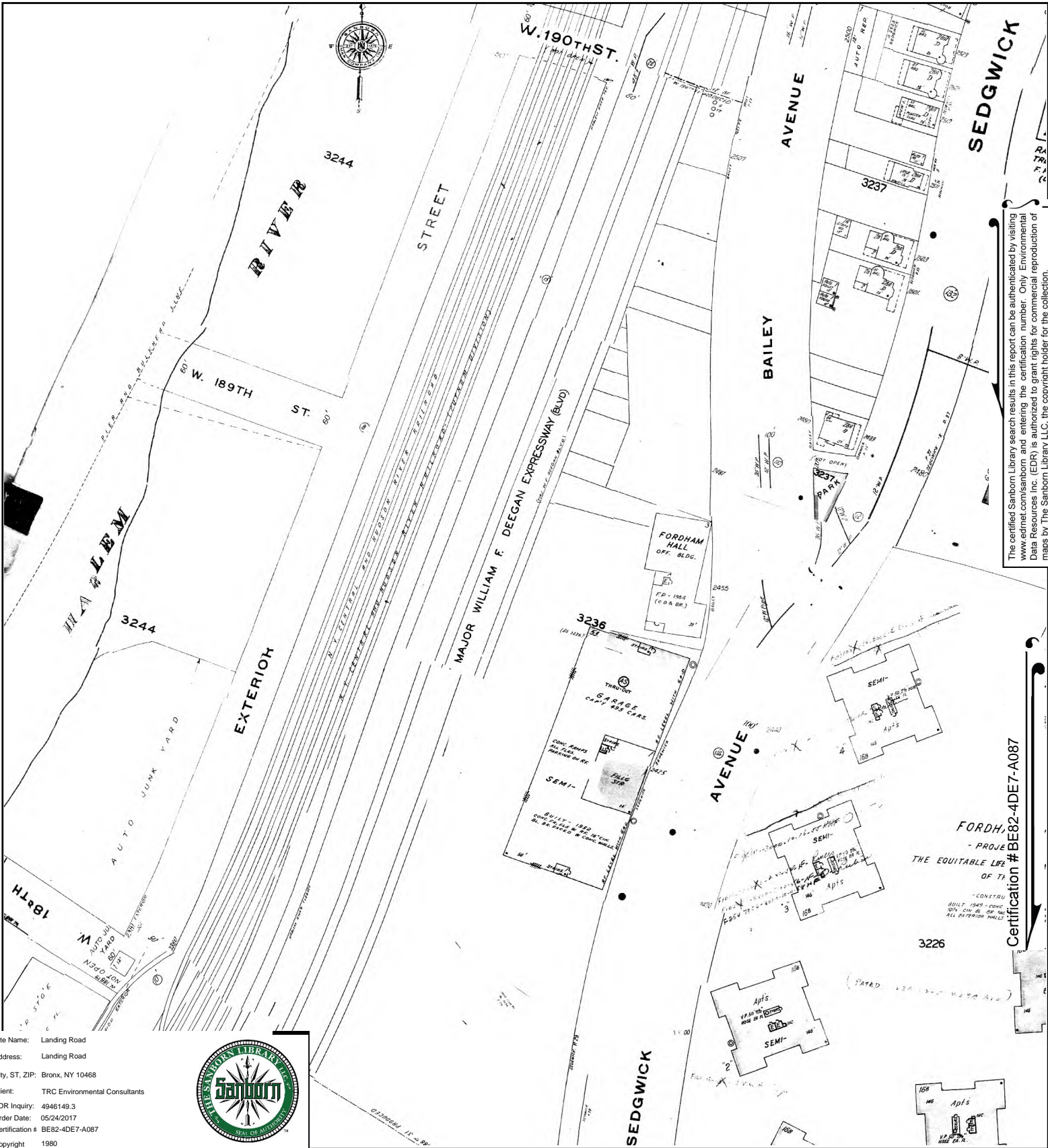


This Certified Sanborn Map combines the following sheets.
 Outlined areas indicate map sheets within the collection.



Volume 14, Sheet 35
 Volume 14, Sheet 33
 Volume 14, Sheet 30
 Volume 14, Sheet 29
 Volume 14, Sheet 28
 Volume 14, Sheet 37





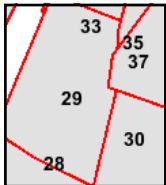
The certified Sanborn Library search results in this report can be authenticated by visiting www.edrnet.com/sanborn and entering the certification number. Only Environmental Data Resources Inc. (EDR) is authorized to grant rights for commercial reproduction of maps by The Sanborn Library LLC, the copyright holder for the collection.

Certification # BE82-4DE7-A087

Site Name: Landing Road
 Address: Landing Road
 City, ST, ZIP: Bronx, NY 10468
 Client: TRC Environmental Consultants
 EDR Inquiry: 4946149.3
 Order Date: 05/24/2017
 Certification # BE82-4DE7-A087
 Copyright 1980

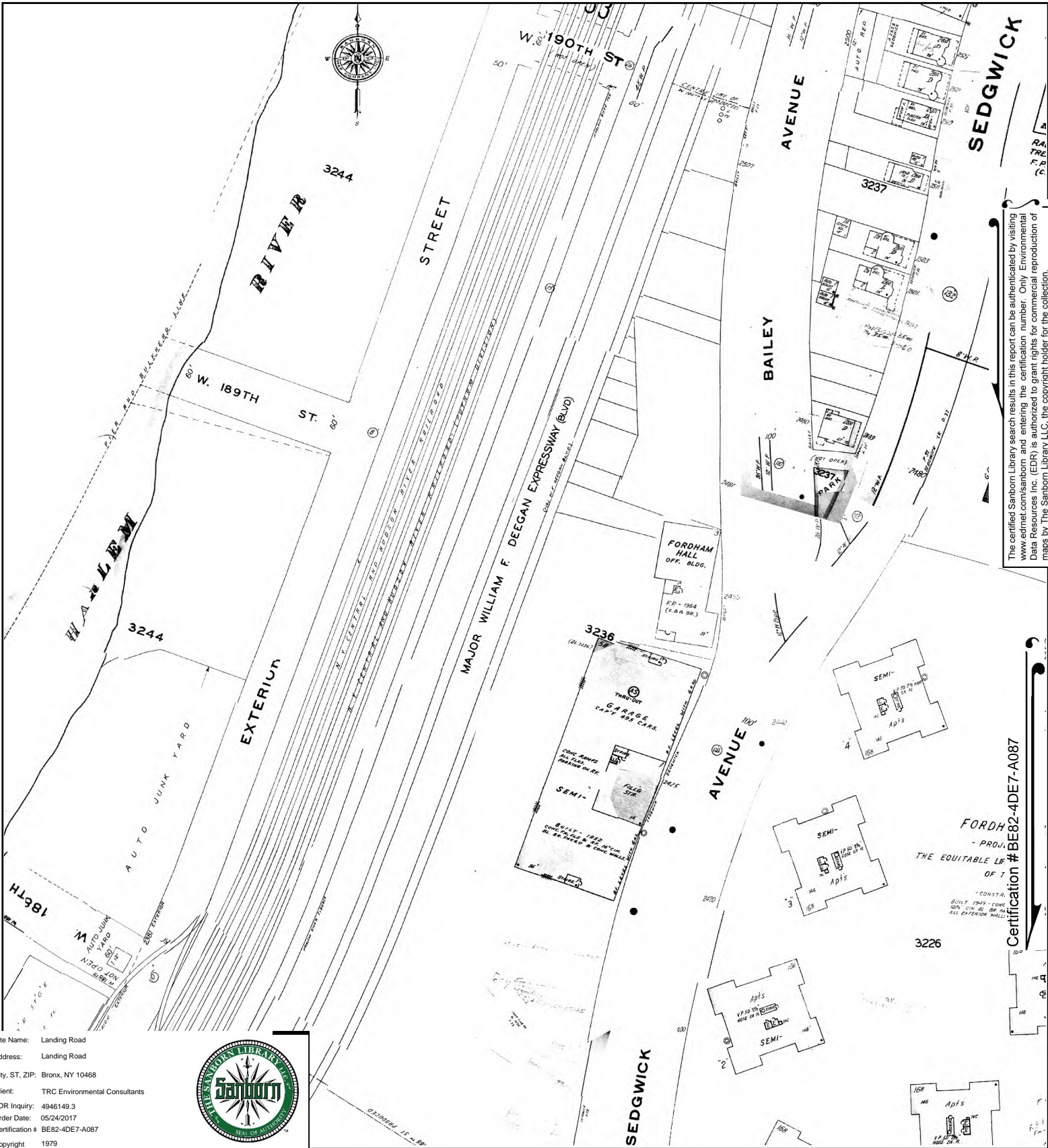


This Certified Sanborn Map combines the following sheets. Outlined areas indicate map sheets within the collection.



- Volume 14, Sheet 37
- Volume 14, Sheet 35
- Volume 14, Sheet 30
- Volume 14, Sheet 29
- Volume 14, Sheet 28
- Volume 14, Sheet 33





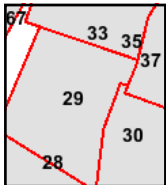
The certified Sanborn Library search results in this report can be authenticated by visiting www.edrnet.com/sanborn and entering the certification number. Only Environmental Data Resources Inc. (EDR) is authorized to grant rights for commercial reproduction of maps by The Sanborn Library LLC, the copyright holder for the collection.

Certification # BE82-4DE7-A087

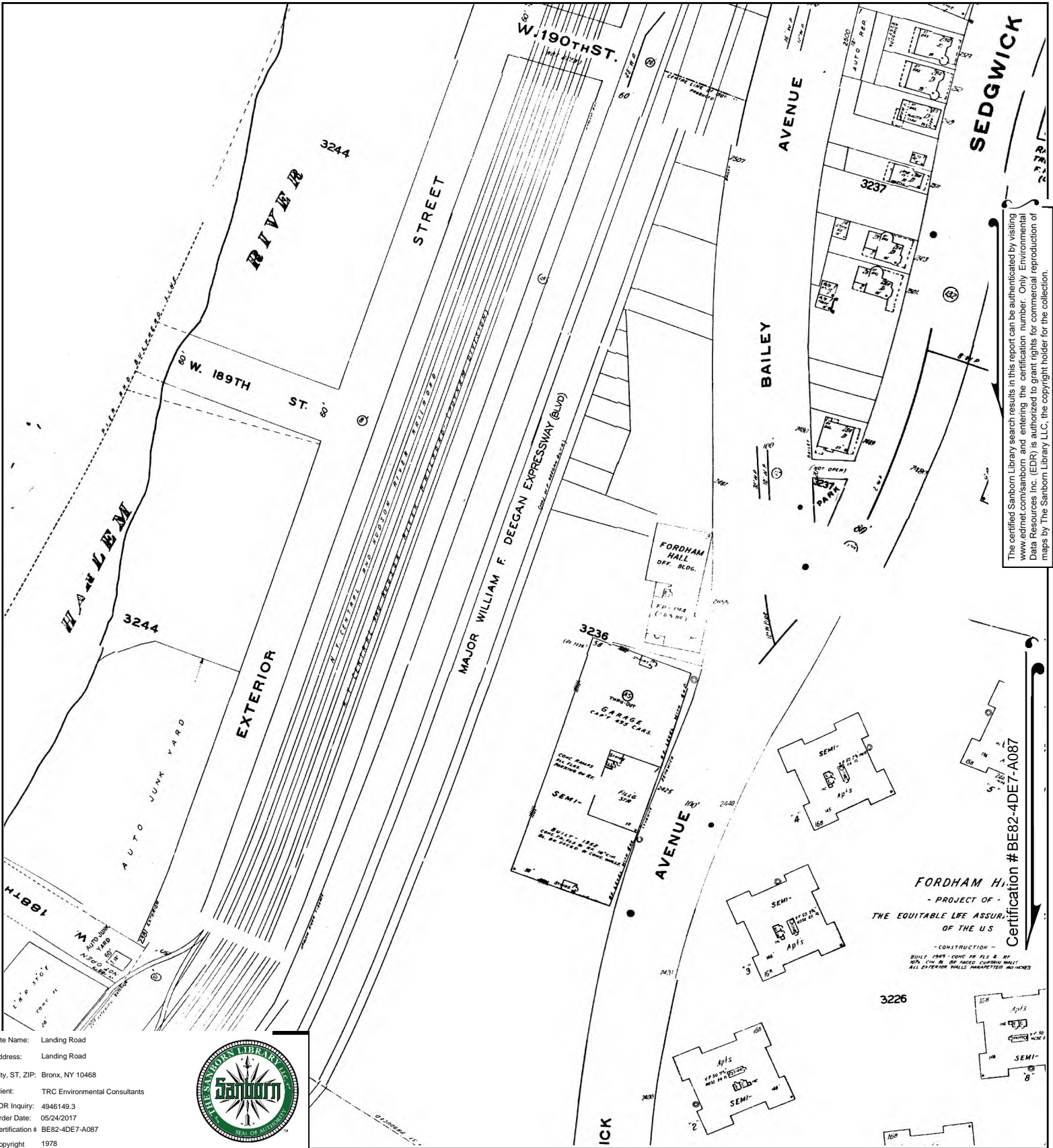
Site Name: Landing Road
 Address: Landing Road
 City, ST, ZIP: Bronx, NY 10468
 Client: TRC Environmental Consultants
 EDR Inquiry: 4946149.3
 Order Date: 05/24/2017
 Certification # BE82-4DE7-A087
 Copyright 1979



This Certified Sanborn Map combines the following sheets. Outlined areas indicate map sheets within the collection.



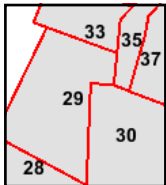
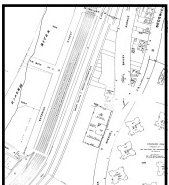
- Volume 14, Sheet 37
- Volume 14, Sheet 33
- Volume 14, Sheet 30
- Volume 14, Sheet 29
- Volume 14, Sheet 28
- Volume 14, Sheet 35



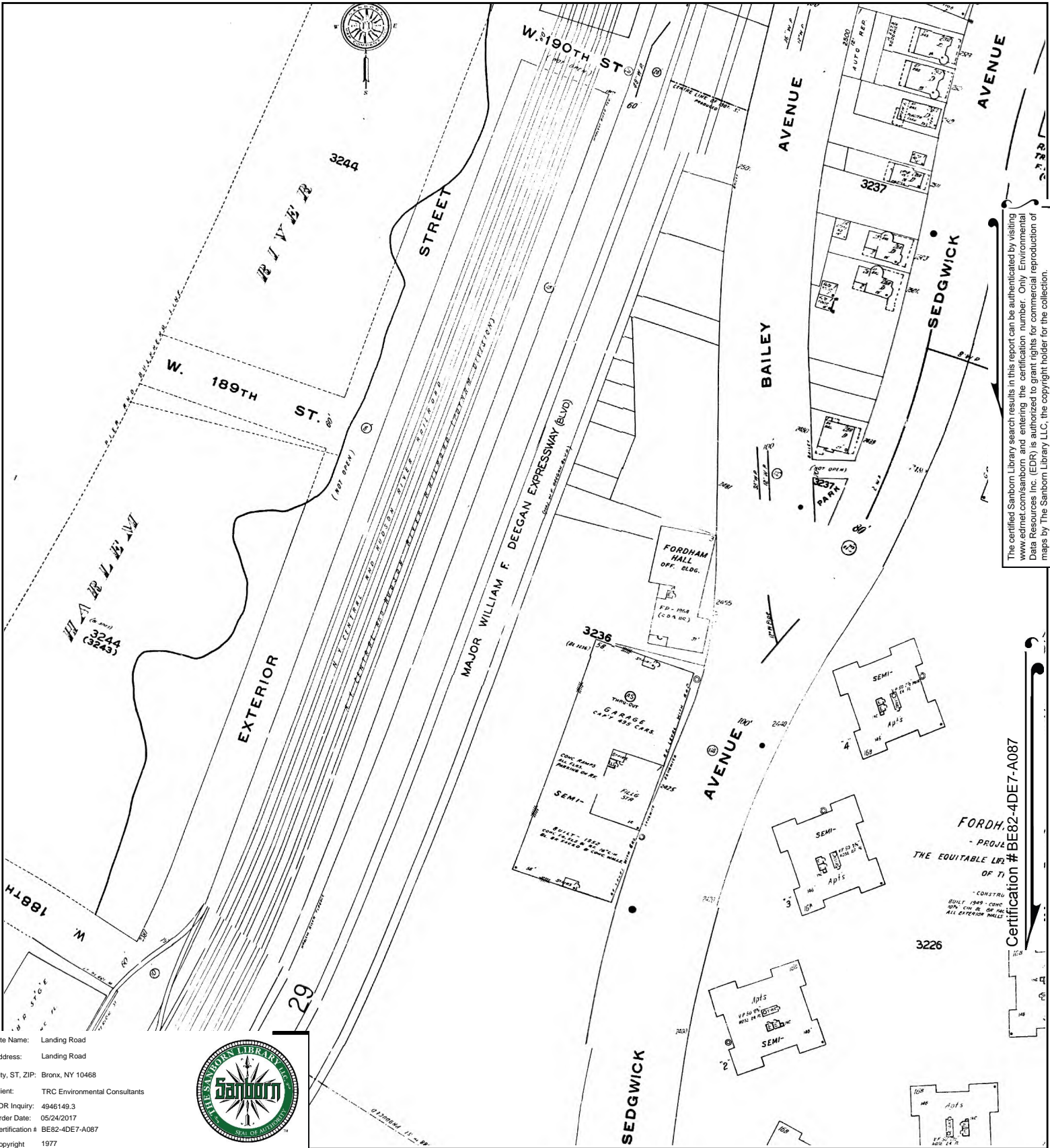
Site Name: Landing Road
 Address: Landing Road
 City, ST, ZIP: Bronx, NY 10468
 Client: TRC Environmental Consultants
 EDR Inquiry: 4946149.3
 Order Date: 05/24/2017
 Certification # BE82-4DE7-A087
 Copyright 1978



This Certified Sanborn Map combines the following sheets.
 Outlined areas indicate map sheets within the collection.



- Volume 14, Sheet 37
- Volume 14, Sheet 35
- Volume 14, Sheet 33
- Volume 14, Sheet 30
- Volume 14, Sheet 29



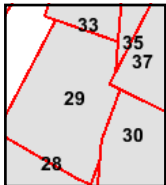
The certified Sanborn Library search results in this report can be authenticated by visiting www.edrnet.com/sanborn and entering the certification number. Only Environmental Data Resources Inc. (EDR) is authorized to grant rights for commercial reproduction of maps by The Sanborn Library LLC, the copyright holder for the collection.

Certification # BE82-4DE7-A087

Site Name: Landing Road
 Address: Landing Road
 City, ST, ZIP: Bronx, NY 10468
 Client: TRC Environmental Consultants
 EDR Inquiry: 4946149.3
 Order Date: 05/24/2017
 Certification # BE82-4DE7-A087
 Copyright 1977

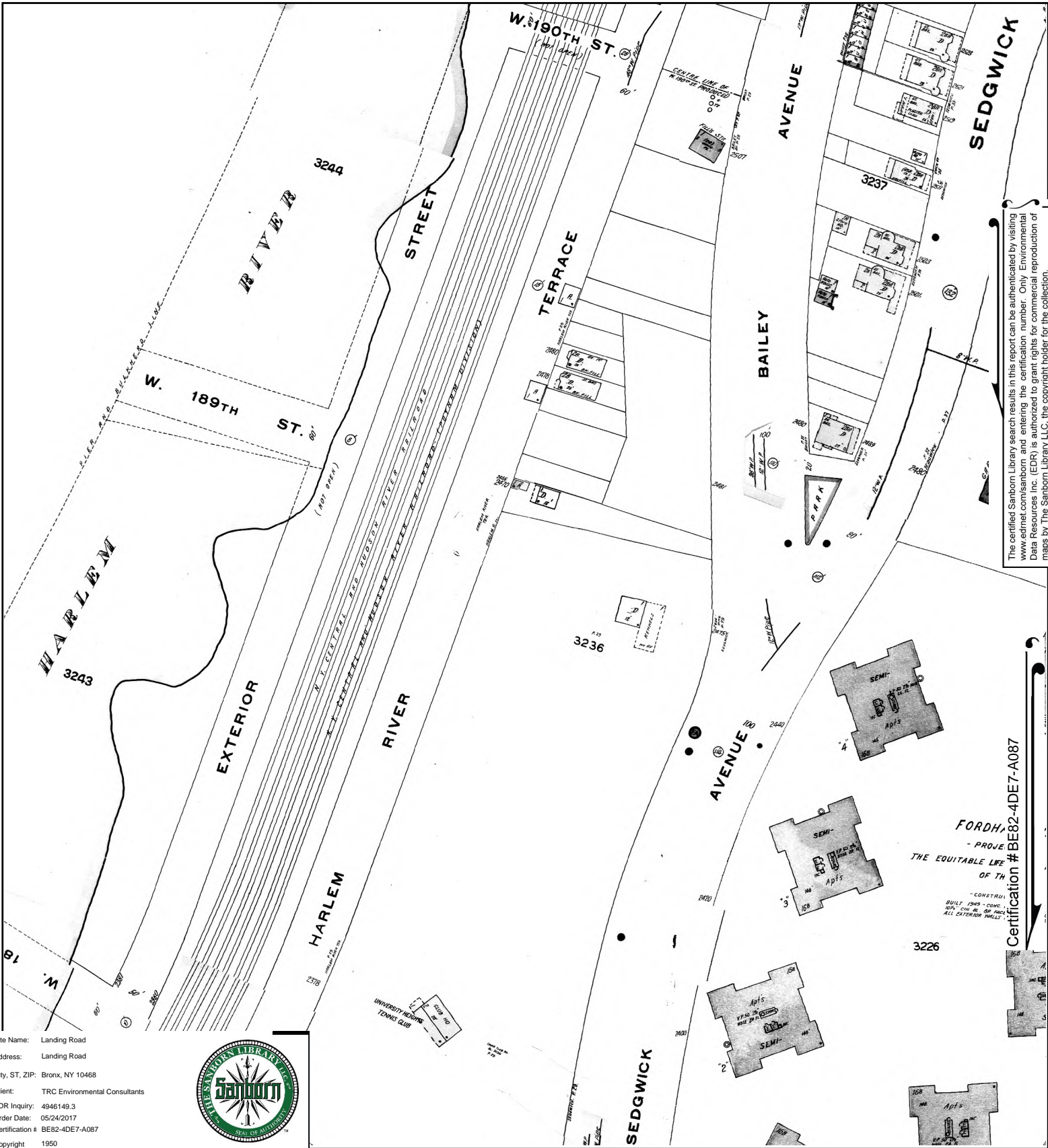


This Certified Sanborn Map combines the following sheets. Outlined areas indicate map sheets within the collection.

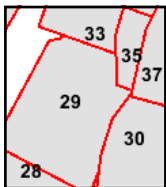


- Volume 14, Sheet 37
- Volume 14, Sheet 35
- Volume 14, Sheet 33
- Volume 14, Sheet 30
- Volume 14, Sheet 29
- Volume 14, Sheet 28



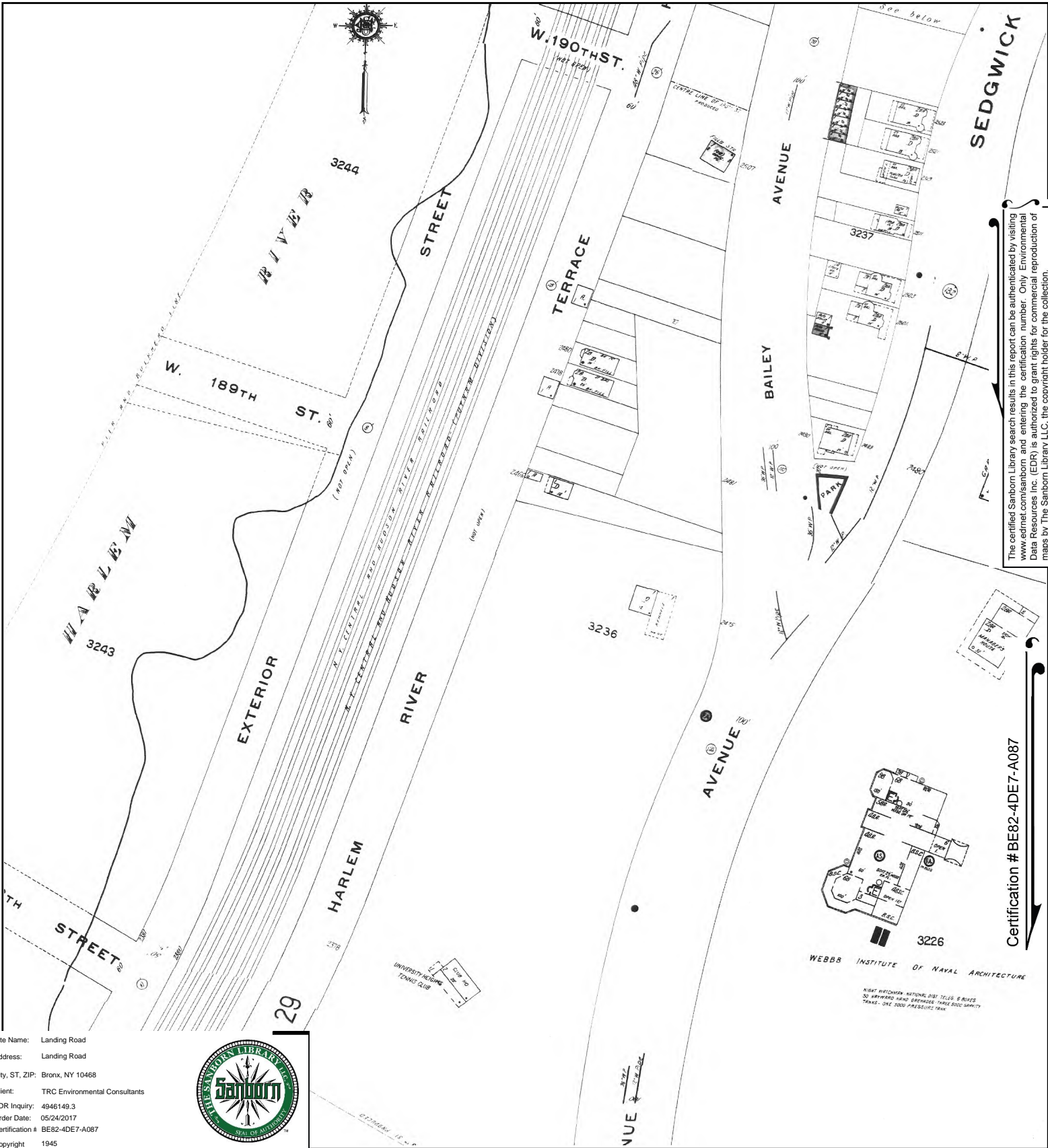


This Certified Sanborn Map combines the following sheets.
 Outlined areas indicate map sheets within the collection.



- Volume 14, Sheet 37
- Volume 14, Sheet 35
- Volume 14, Sheet 33
- Volume 14, Sheet 30
- Volume 14, Sheet 29

The certified Sanborn Library search results in this report can be authenticated by visiting www.edrnet.com/sanborn and entering the certification number. Only Environmental Data Resources Inc. (EDR) is authorized to grant rights for commercial reproduction of maps by The Sanborn Library LLC, the copyright holder for the collection.



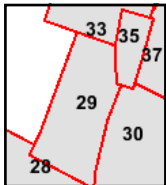
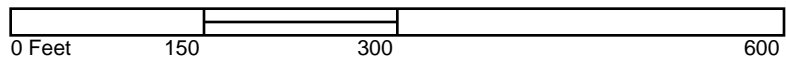
The certified Sanborn Library search results in this report can be authenticated by visiting www.edrnet.com/sanborn and entering the certification number. Only Environmental Data Resources Inc. (EDR) is authorized to grant rights for commercial reproduction of maps by The Sanborn Library LLC, the copyright holder for the collection.

Certification # BE82-4DE7-A087

Site Name: Landing Road
 Address: Landing Road
 City, ST, ZIP: Bronx, NY 10468
 Client: TRC Environmental Consultants
 EDR Inquiry: 4946149.3
 Order Date: 05/24/2017
 Certification # BE82-4DE7-A087
 Copyright 1945

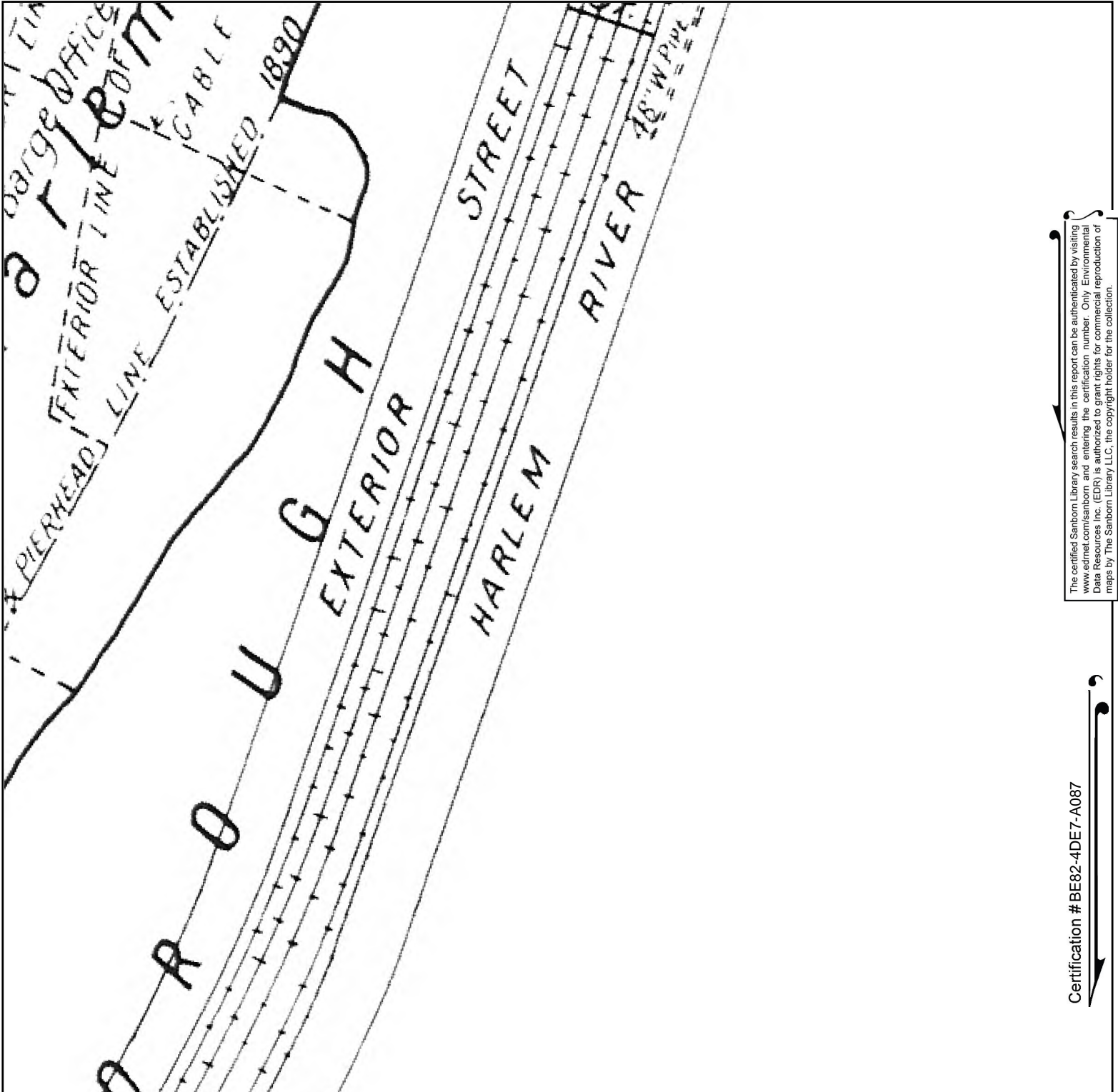


This Certified Sanborn Map combines the following sheets. Outlined areas indicate map sheets within the collection.



- Volume 14, Sheet 35
- Volume 14, Sheet 33
- Volume 14, Sheet 37
- Volume 14, Sheet 30
- Volume 14, Sheet 29
- Volume 14, Sheet 28





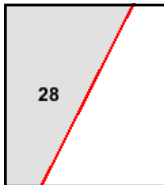

The certified Sanborn Library search results in this report can be authenticated by visiting www.edrnet.com/sanborn and entering the certification number. Only Environmental Data Resources Inc. (EDR) is authorized to grant rights for commercial reproduction of maps by The Sanborn Library LLC, the copyright holder for the collection.

Certification # BE82-4DE7-A087

Site Name: Landing Road
Address: Landing Road
City, ST, ZIP: Bronx, NY 10468
Client: TRC Environmental Consultants
EDR Inquiry: 4946149.3
Order Date: 05/24/2017
Certification # BE82-4DE7-A087
Copyright 1928

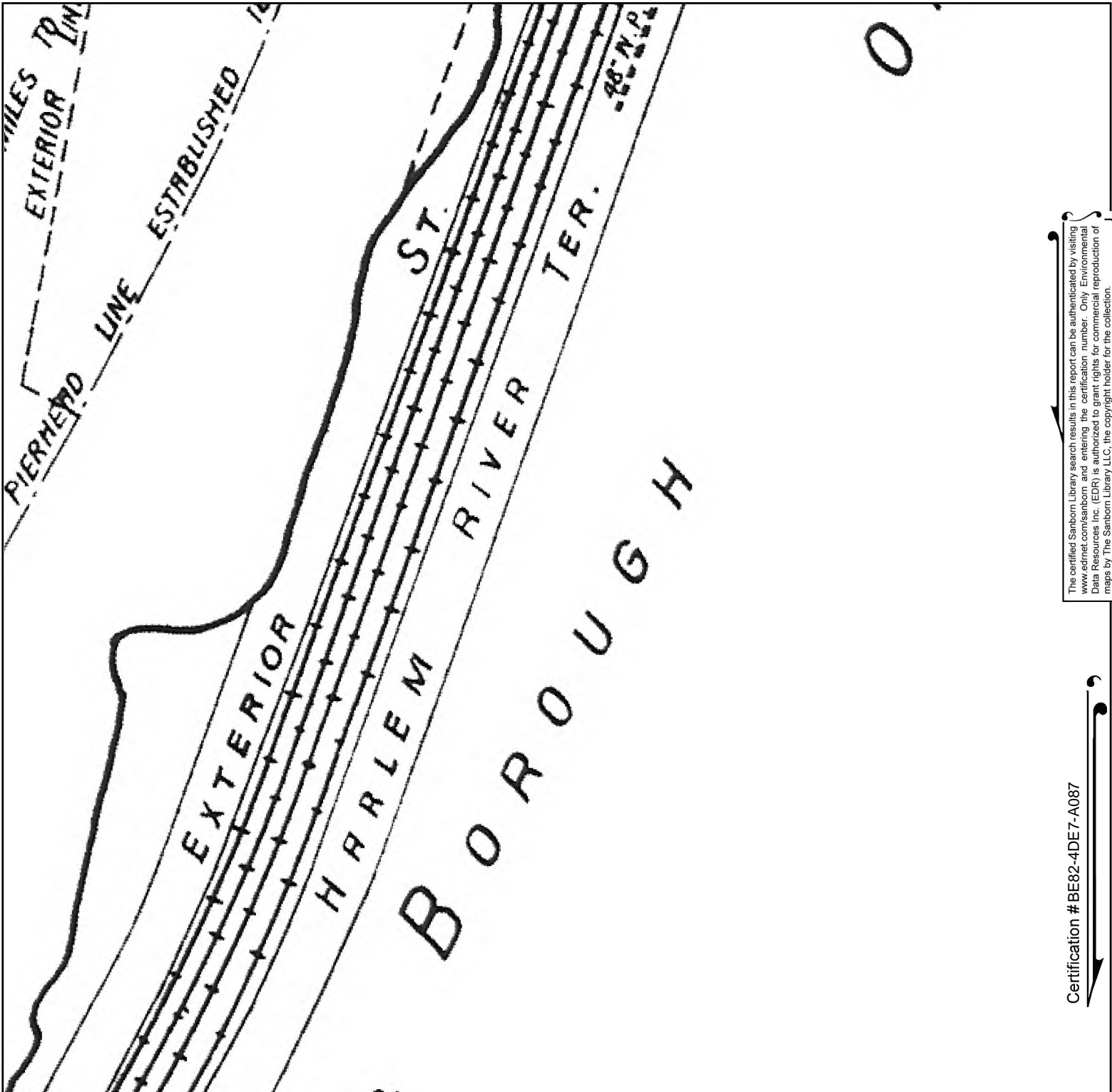


This Certified Sanborn Map combines the following sheets. Outlined areas indicate map sheets within the collection.



Volume Pier Maps, Sheet 28





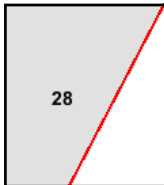
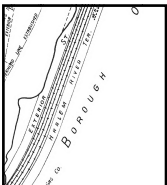
The certified Sanborn Library search results in this report can be authenticated by visiting www.edrnet.com/sanborn and entering the certification number. Only Environmental Data Resources Inc. (EDR) is authorized to grant rights for commercial reproduction of maps by The Sanborn Library LLC, the copyright holder for the collection.

Certification # BE82-4DE7-A087

Site Name: Landing Road
Address: Landing Road
City, ST, ZIP: Bronx, NY 10468
Client: TRC Environmental Consultants
EDR Inquiry: 4946149.3
Order Date: 05/24/2017
Certification # BE82-4DE7-A087
Copyright 1922

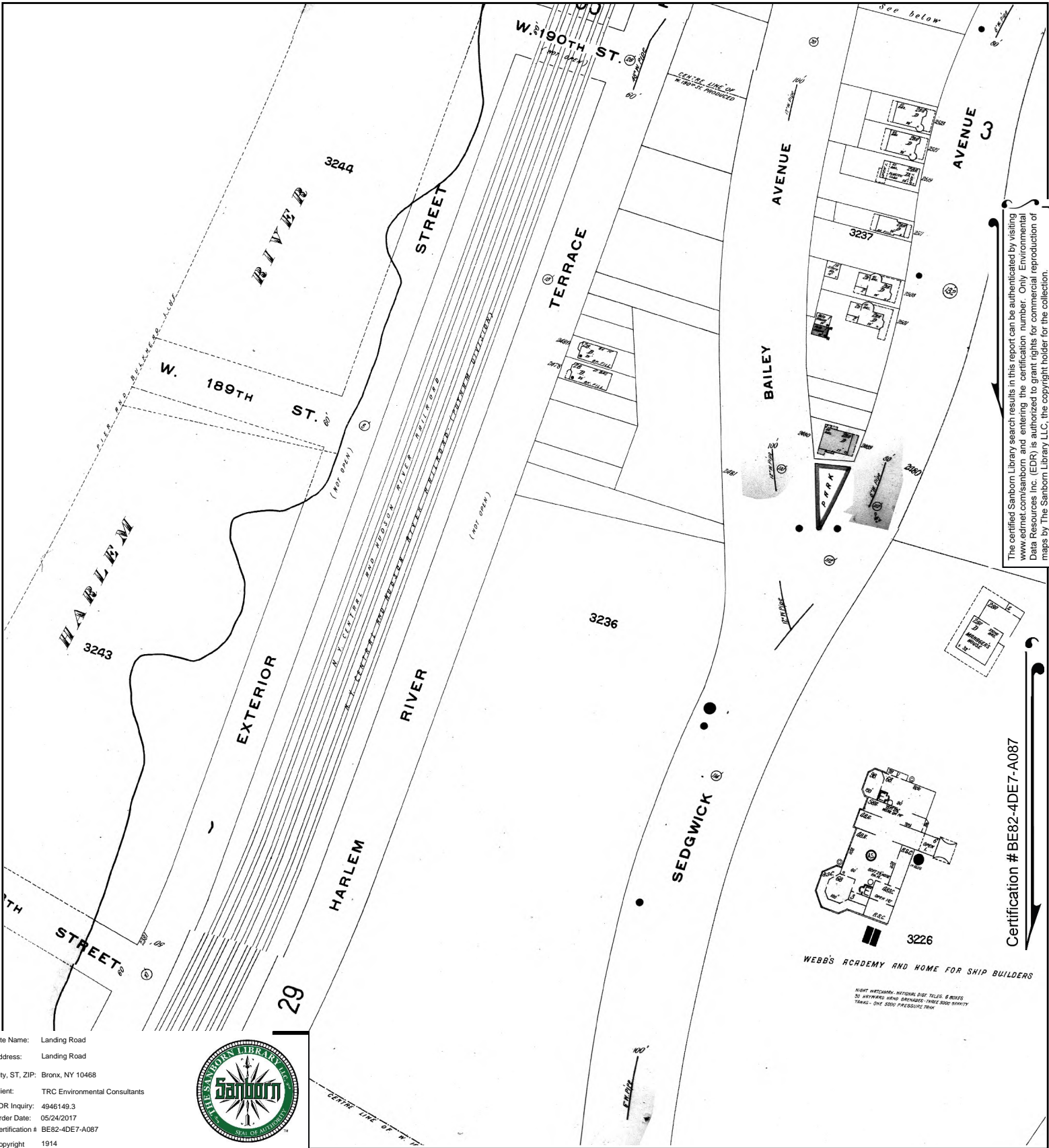


This Certified Sanborn Map combines the following sheets. Outlined areas indicate map sheets within the collection.



Volume Pier Maps, Sheet 28





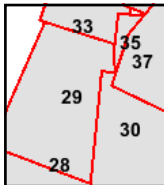
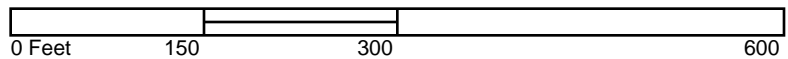
The certified Sanborn Library search results in this report can be authenticated by visiting www.edrnet.com/sanborn and entering the certification number. Only Environmental Data Resources Inc. (EDR) is authorized to grant rights for commercial reproduction of maps by The Sanborn Library LLC, the copyright holder for the collection.

Certification # BE82-4DE7-A087

Site Name: Landing Road
 Address: Landing Road
 City, ST, ZIP: Bronx, NY 10468
 Client: TRC Environmental Consultants
 EDR Inquiry: 4946149.3
 Order Date: 05/24/2017
 Certification # BE82-4DE7-A087
 Copyright 1914

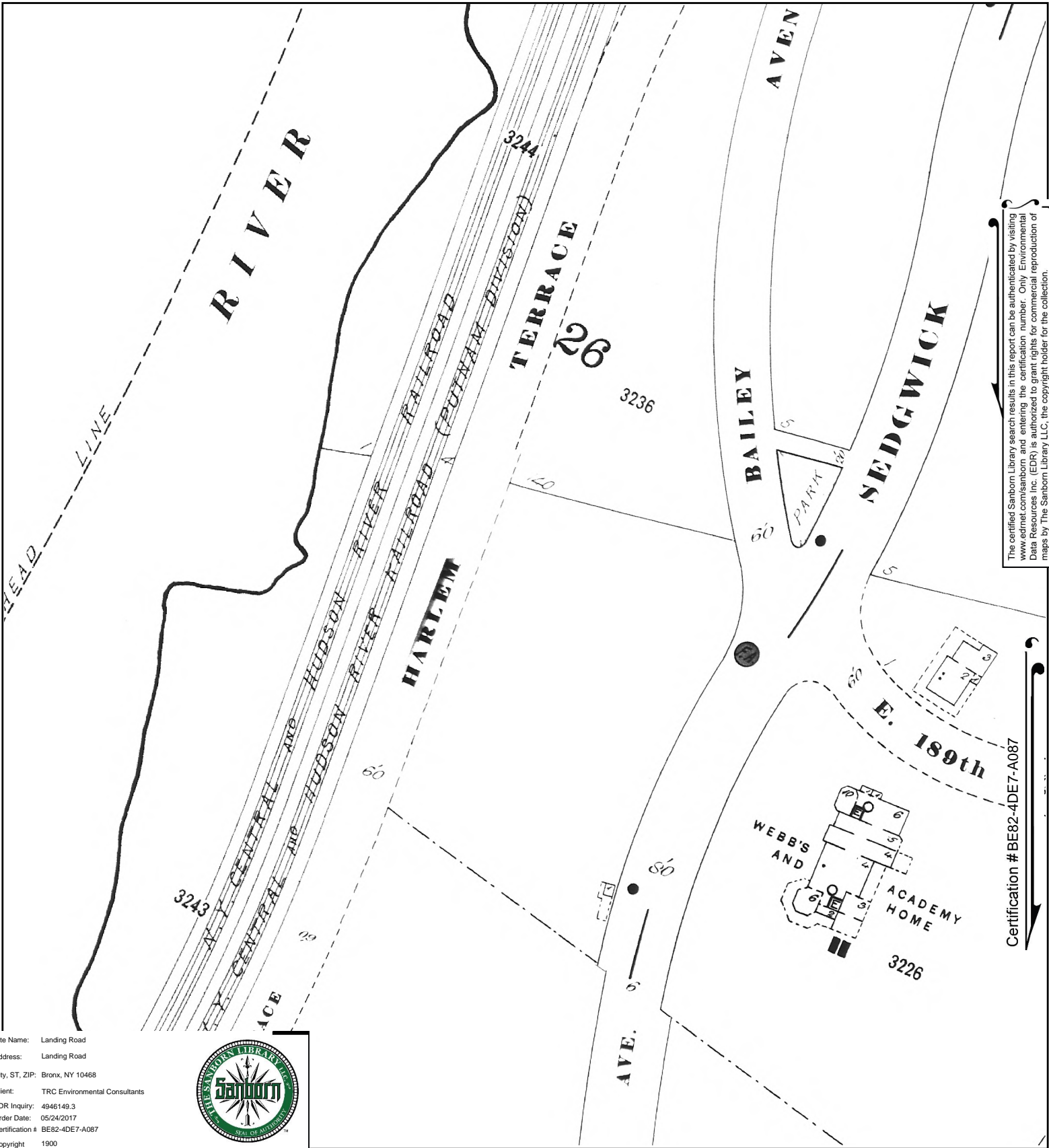


This Certified Sanborn Map combines the following sheets. Outlined areas indicate map sheets within the collection.



- Volume 14, Sheet 37
- Volume 14, Sheet 35
- Volume 14, Sheet 33
- Volume 14, Sheet 30
- Volume 14, Sheet 29
- Volume 14, Sheet 28





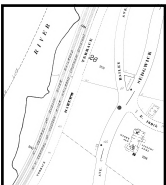
The certified Sanborn Library search results in this report can be authenticated by visiting www.edrnet.com/sanborn and entering the certification number. Only Environmental Data Resources Inc. (EDR) is authorized to grant rights for commercial reproduction of maps by The Sanborn Library LLC, the copyright holder for the collection.

Certification # BE82-4DE7-A087

Site Name: Landing Road
 Address: Landing Road
 City, ST, ZIP: Bronx, NY 10468
 Client: TRC Environmental Consultants
 EDR Inquiry: 4946149.3
 Order Date: 05/24/2017
 Certification # BE82-4DE7-A087
 Copyright 1900

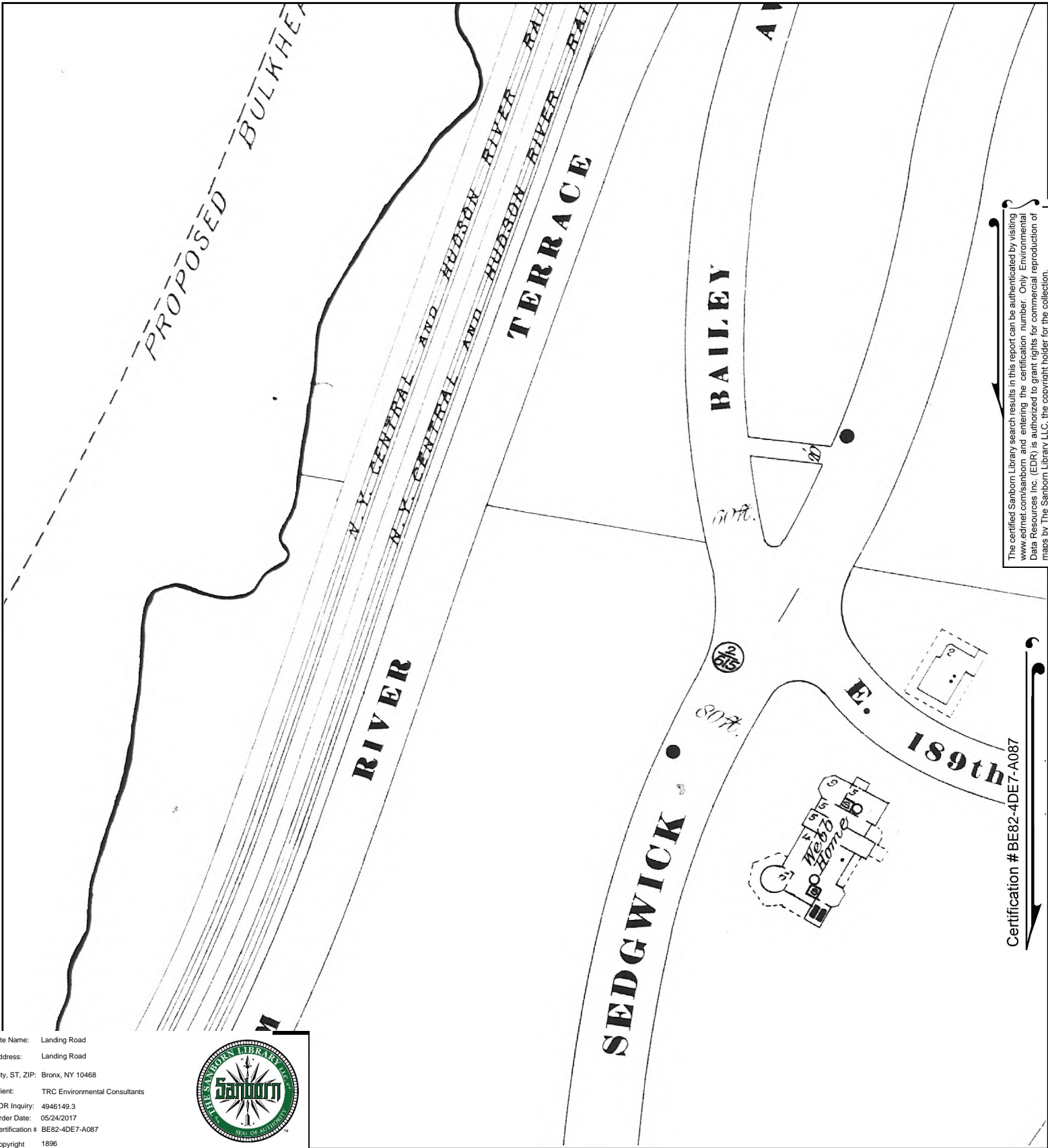


This Certified Sanborn Map combines the following sheets.
 Outlined areas indicate map sheets within the collection.



Volume 13, Sheet 26
 Volume 13, Sheet 25
 Volume 13, Sheet 18





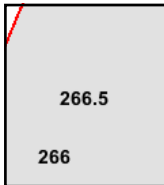
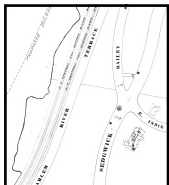
The certified Sanborn Library search results in this report can be authenticated by visiting www.edrnet.com/sanborn and entering the certification number. Only Environmental Data Resources Inc. (EDR) is authorized to grant rights for commercial reproduction of maps by The Sanborn Library LLC, the copyright holder for the collection.

Certification # BE82-4DE7-A087

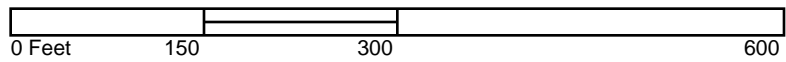
Site Name: Landing Road
 Address: Landing Road
 City, ST, ZIP: Bronx, NY 10468
 Client: TRC Environmental Consultants
 EDR Inquiry: 4946149.3
 Order Date: 05/24/2017
 Certification # BE82-4DE7-A087
 Copyright 1896




This Certified Sanborn Map combines the following sheets.
 Outlined areas indicate map sheets within the collection.



Volume 12, Sheet 266.5
 Volume 12, Sheet 266





Landing Road
Landing Road
Bronx, NY 10468

Inquiry Number: 4946149.3

May 24, 2017

Certified Sanborn® Map Report



6 Armstrong Road, 4th floor
Shelton, CT 06484
Toll Free: 800.352.0050
www.edrnet.com

Certified Sanborn® Map Report

05/24/17

Site Name:

Landing Road
Landing Road
Bronx, NY 10468
EDR Inquiry # 4946149.3

Client Name:

TRC Environmental Consultants
1430 Broadway
New York, NY 10018
Contact: Carla Stout



The Sanborn Library has been searched by EDR and maps covering the target property location as provided by TRC Environmental Consultants were identified for the years listed below. The Sanborn Library is the largest, most complete collection of fire insurance maps. The collection includes maps from Sanborn, Bromley, Perris & Browne, Hopkins, Barlow, and others. Only Environmental Data Resources Inc. (EDR) is authorized to grant rights for commercial reproduction of maps by the Sanborn Library LLC, the copyright holder for the collection. Results can be authenticated by visiting www.edrnet.com/sanborn.

The Sanborn Library is continually enhanced with newly identified map archives. This report accesses all maps in the collection as of the day this report was generated.

Certified Sanborn Results:

Certification # BE82-4DE7-A087
PO # NA
Project Exterior Street, Bronx, NY

Maps Provided:

2007	1995	1980	1914
2006	1993	1979	1900
2005	1992	1978	1896
2003	1991	1977	
2002	1989	1950	
2001	1986	1945	
1998	1984	1928	
1996	1981	1922	



Sanborn® Library search results

Certification #: BE82-4DE7-A087

The Sanborn Library includes more than 1.2 million fire insurance maps from Sanborn, Bromley, Perris & Browne, Hopkins, Barlow and others which track historical property usage in approximately 12,000 American cities and towns. Collections searched:

- Library of Congress
- University Publications of America
- EDR Private Collection

The Sanborn Library LLC Since 1866™

Limited Permission To Make Copies

TRC Environmental Consultants (the client) is permitted to make up to FIVE photocopies of this Sanborn Map transmittal and each fire insurance map accompanying this report solely for the limited use of its customer. No one other than the client is authorized to make copies. Upon request made directly to an EDR Account Executive, the client may be permitted to make a limited number of additional photocopies. This permission is conditioned upon compliance by the client, its customer and their agents with EDR's copyright policy; a copy of which is available upon request.

Disclaimer - Copyright and Trademark Notice

This Report contains certain information obtained from a variety of public and other sources reasonably available to Environmental Data Resources, Inc. It cannot be concluded from this Report that coverage information for the target and surrounding properties does not exist from other sources. NO WARRANTY EXPRESSED OR IMPLIED, IS MADE WHATSOEVER IN CONNECTION WITH THIS REPORT. ENVIRONMENTAL DATA RESOURCES, INC. SPECIFICALLY DISCLAIMS THE MAKING OF ANY SUCH WARRANTIES, INCLUDING WITHOUT LIMITATION, MERCHANTABILITY OR FITNESS FOR A PARTICULAR USE OR PURPOSE. ALL RISK IS ASSUMED BY THE USER. IN NO EVENT SHALL ENVIRONMENTAL DATA RESOURCES, INC. BE LIABLE TO ANYONE, WHETHER ARISING OUT OF ERRORS OR OMISSIONS, NEGLIGENCE, ACCIDENT OR ANY OTHER CAUSE, FOR ANY LOSS OF DAMAGE, INCLUDING, WITHOUT LIMITATION, SPECIAL, INCIDENTAL, CONSEQUENTIAL, OR EXEMPLARY DAMAGES. ANY LIABILITY ON THE PART OF ENVIRONMENTAL DATA RESOURCES, INC. IS STRICTLY LIMITED TO A REFUND OF THE AMOUNT PAID FOR THIS REPORT. Purchaser accepts this Report "AS IS". Any analyses, estimates, ratings, environmental risk levels or risk codes provided in this Report are provided for illustrative purposes only, and are not intended to provide, nor should they be interpreted as providing any facts regarding, or prediction or forecast of, any environmental risk for any property. Only a Phase I Environmental Site Assessment performed by an environmental professional can provide information regarding the environmental risk for any property. Additionally, the information provided in this Report is not to be construed as legal advice.

Copyright 2017 by Environmental Data Resources, Inc. All rights reserved. Reproduction in any media or format, in whole or in part, of any report or map of Environmental Data Resources, Inc., or its affiliates, is prohibited without prior written permission.

EDR and its logos (including Sanborn and Sanborn Map) are trademarks of Environmental Data Resources, Inc. or its affiliates. All other trademarks used herein are the property of their respective owners.

Sanborn Sheet Key

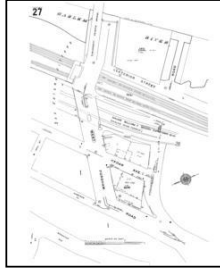
This Certified Sanborn Map Report is based upon the following Sanborn Fire Insurance map sheets.



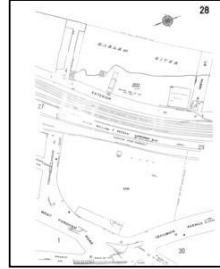
2007 Source Sheets



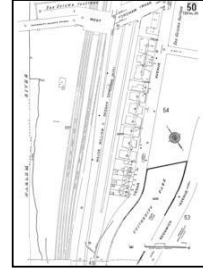
Volume 14, Sheet 1
2007



Volume 14, Sheet 27
2007

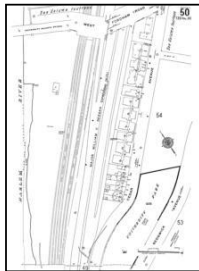


Volume 14, Sheet 28
2007

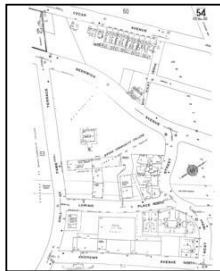


Volume 15, Sheet 50
2007

2006 Source Sheets



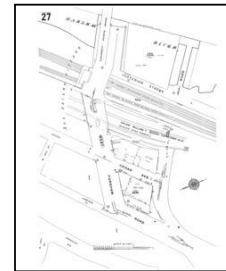
Volume 15, Sheet 50
2006



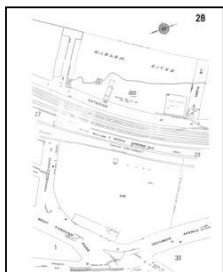
Volume 15, Sheet 54
2006



Volume 14, Sheet 1
2006

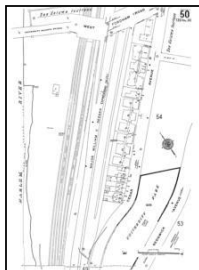


Volume 14, Sheet 27
2006

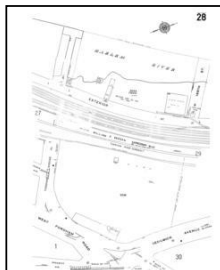


Volume 14, Sheet 28
2006

2005 Source Sheets



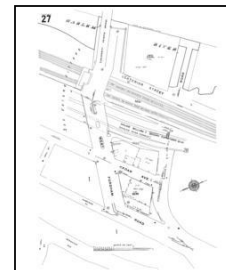
Volume 15, Sheet 50
2005



Volume 14, Sheet 28
2005



Volume 14, Sheet 1
2005



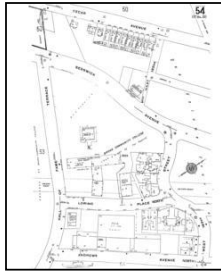
Volume 14, Sheet 27
2005

Sanborn Sheet Key

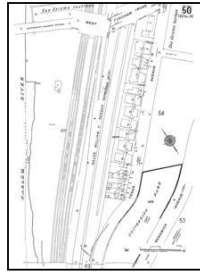
This Certified Sanborn Map Report is based upon the following Sanborn Fire Insurance map sheets.



2003 Source Sheets



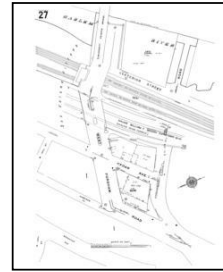
Volume 15, Sheet 54
2003



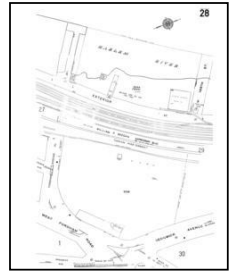
Volume 15, Sheet 50
2003



Volume 14, Sheet 1
2003



Volume 14, Sheet 27
2003

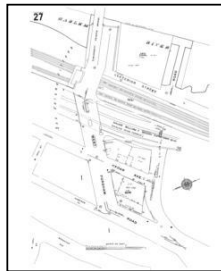


Volume 14, Sheet 28
2003

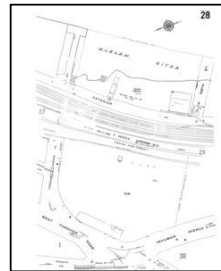
2002 Source Sheets



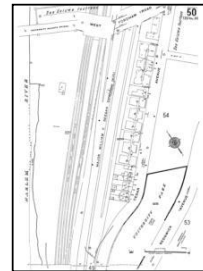
Volume 14, Sheet 1
2002



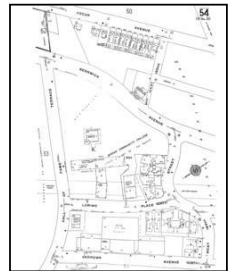
Volume 14, Sheet 27
2002



Volume 14, Sheet 28
2002

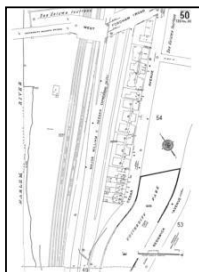


Volume 15, Sheet 50
2002

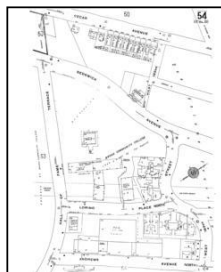


Volume 15, Sheet 54
2002

2001 Source Sheets



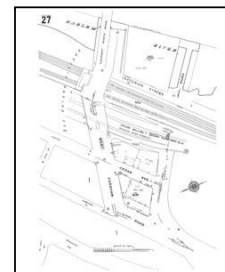
Volume 15, Sheet 50
2001



Volume 15, Sheet 54
2001



Volume 14, Sheet 1
2001



Volume 14, Sheet 27
2001



Volume 14, Sheet 28
2001

Sanborn Sheet Key

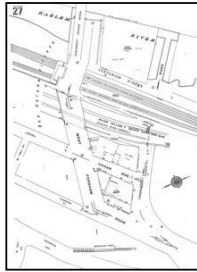
This Certified Sanborn Map Report is based upon the following Sanborn Fire Insurance map sheets.



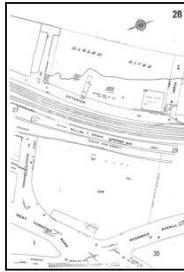
1998 Source Sheets



Volume 14, Sheet 1
1998



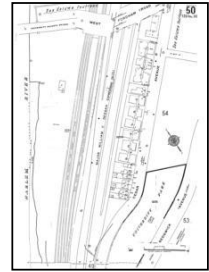
Volume 14, Sheet 27
1998



Volume 14, Sheet 28
1998



Volume 15, Sheet 54
1998

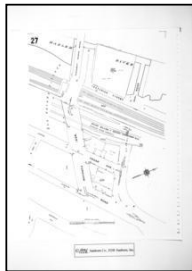


Volume 15, Sheet 50
1998

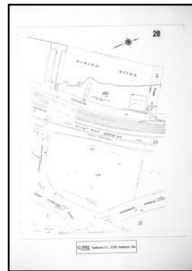
1996 Source Sheets



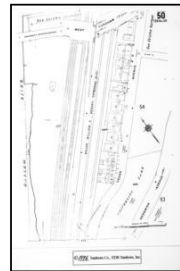
Volume 14, Sheet 1
1996



Volume 14, Sheet 27
1996



Volume 14, Sheet 28
1996



Volume 15, Sheet 50
1996



Volume 15, Sheet 54
1996

1995 Source Sheets



Volume 15, Sheet 50
1995




Volume 15, Sheet 54
1995



Volume 14, Sheet 1
1995



Volume 14, Sheet 27
1995



Volume 14, Sheet 28
1995



Volume 12, Sheet 61
1995

Sanborn Sheet Key

This Certified Sanborn Map Report is based upon the following Sanborn Fire Insurance map sheets.



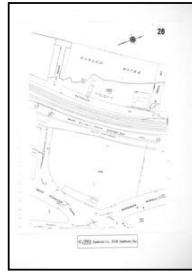
1993 Source Sheets



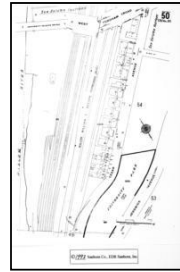
Volume 14, Sheet 1
1993



Volume 14, Sheet 27
1993



Volume 14, Sheet 28
1993



Volume 15, Sheet 50
1993



Volume 15, Sheet 54
1993

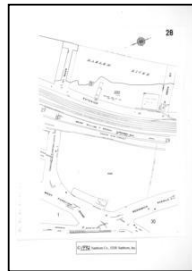
1992 Source Sheets



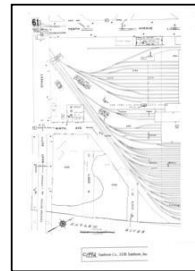
Volume 14, Sheet 1
1992




Volume 14, Sheet 27
1992



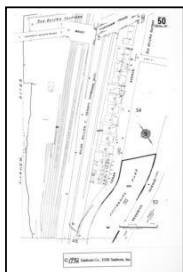
Volume 14, Sheet 28
1992



Volume 12, Sheet 61
1992



Volume 12, Sheet 62
1992



Volume 15, Sheet 50
1992

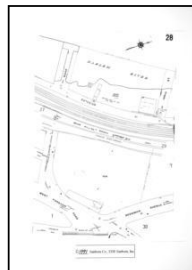
1991 Source Sheets



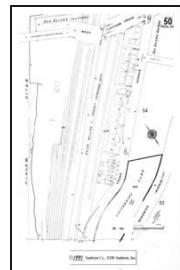
Volume 14, Sheet 1
1991



Volume 14, Sheet 27
1991



Volume 14, Sheet 28
1991



Volume 15, Sheet 50
1991



Volume 15, Sheet 54
1991

Sanborn Sheet Key

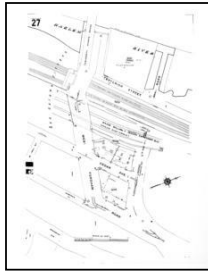
This Certified Sanborn Map Report is based upon the following Sanborn Fire Insurance map sheets.



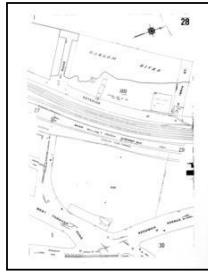
1989 Source Sheets



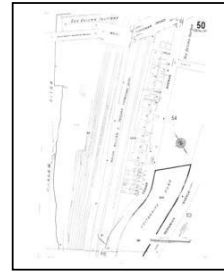
Volume 14, Sheet 1
1989



Volume 14, Sheet 27
1989



Volume 14, Sheet 28
1989

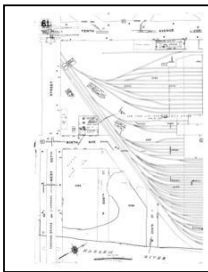


Volume 15, Sheet 50
1989

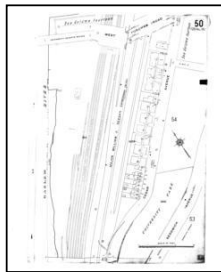


Volume 15, Sheet 54
1989

1986 Source Sheets



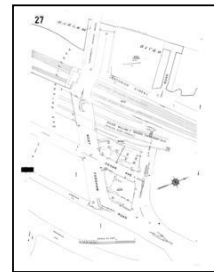
Volume 12, Sheet 61
1986



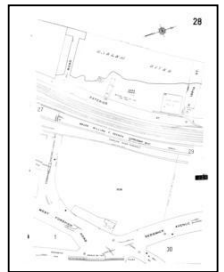
Volume 15, Sheet 50
1986



Volume 14, Sheet 1
1986



Volume 14, Sheet 27
1986

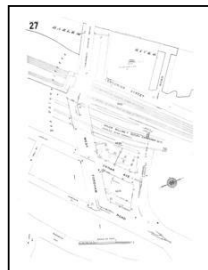


Volume 14, Sheet 28
1986

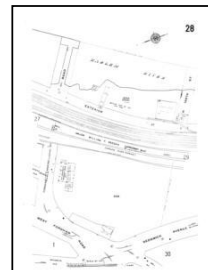
1984 Source Sheets



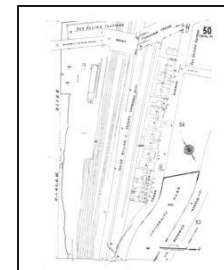
Volume 14, Sheet 1
1984



Volume 14, Sheet 27
1984



Volume 14, Sheet 28
1984



Volume 15, Sheet 50
1984

Sanborn Sheet Key

This Certified Sanborn Map Report is based upon the following Sanborn Fire Insurance map sheets.

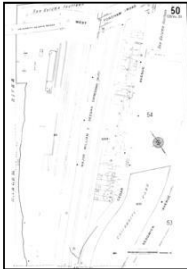


1984 Source Sheets



Volume 15, Sheet 54
1984

1981 Source Sheets



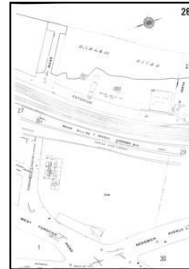
Volume 15, Sheet 50
1981



Volume 15, Sheet 54
1981



Volume 14, Sheet 27
1981

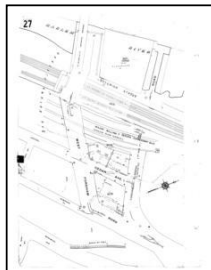


Volume 14, Sheet 28
1981

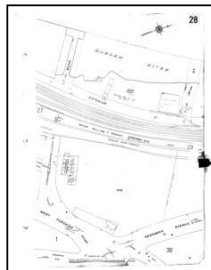
1980 Source Sheets



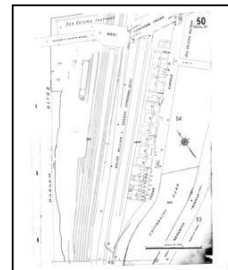
Volume 14, Sheet 1
1980



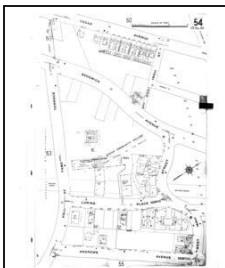
Volume 14, Sheet 27
1980



Volume 14, Sheet 28
1980



Volume 15, Sheet 50
1980



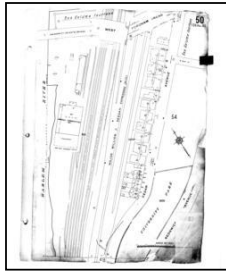
Volume 15, Sheet 54
1980

Sanborn Sheet Key

This Certified Sanborn Map Report is based upon the following Sanborn Fire Insurance map sheets.



1979 Source Sheets



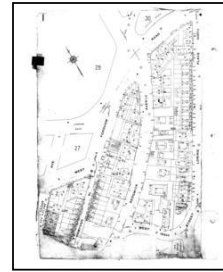
Volume 15, Sheet 50
1979



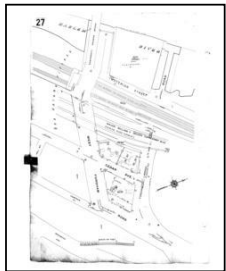
Volume 15, Sheet 54
1979



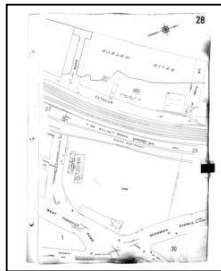
Volume 12, Sheet 62
1979



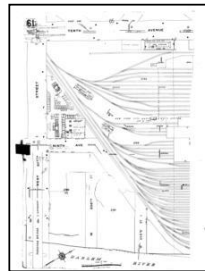
Volume 14, Sheet 1
1979



Volume 14, Sheet 27
1979



Volume 14, Sheet 28
1979

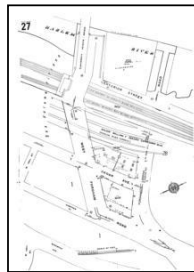


Volume 12, Sheet 61
1979

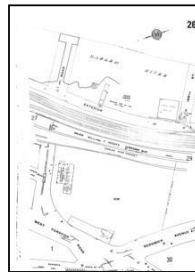
1978 Source Sheets



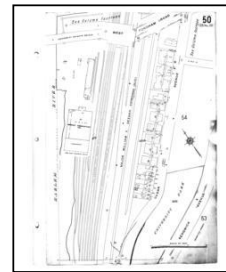
Volume 14, Sheet 1
1978



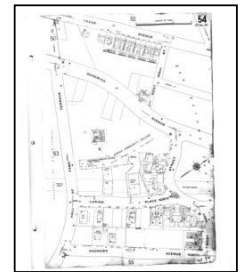
Volume 14, Sheet 27
1978



Volume 14, Sheet 28
1978

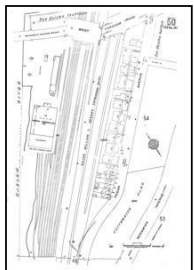


Volume 15, Sheet 50
1978

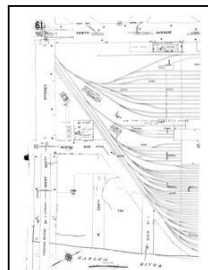


Volume 15, Sheet 54
1978

1977 Source Sheets



Volume 15, Sheet 50
1977



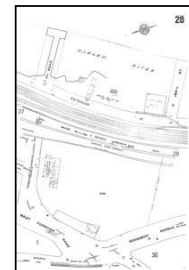
Volume 12, Sheet 61
1977



Volume 14, Sheet 1
1977



Volume 14, Sheet 27
1977



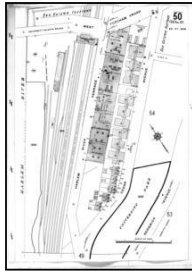
Volume 14, Sheet 28
1977

Sanborn Sheet Key

This Certified Sanborn Map Report is based upon the following Sanborn Fire Insurance map sheets.



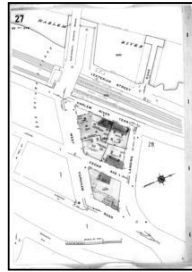
1950 Source Sheets



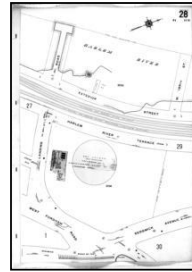
Volume 15, Sheet 50
1950



Volume 15, Sheet 54
1950



Volume 14, Sheet 27
1950



Volume 14, Sheet 28
1950



Volume 14, Sheet 1
1950

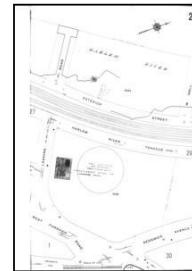
1945 Source Sheets



Volume 14, Sheet 1
1945

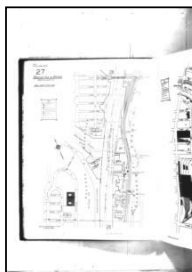


Volume 14, Sheet 27
1945




Volume 14, Sheet 28
1945

1928 Source Sheets

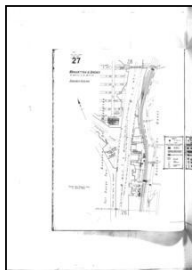


Volume Pier Maps, Sheet 27
1928



Volume Pier Maps, Sheet 28
1928

1922 Source Sheets



Volume Pier Maps, Sheet 27
1922



Volume Pier Maps, Sheet 28
1922

Sanborn Sheet Key

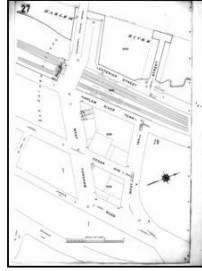
This Certified Sanborn Map Report is based upon the following Sanborn Fire Insurance map sheets.



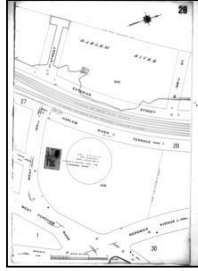
1914 Source Sheets



Volume 14, Sheet 1
1914



Volume 14, Sheet 27
1914



Volume 14, Sheet 28
1914

1900 Source Sheets



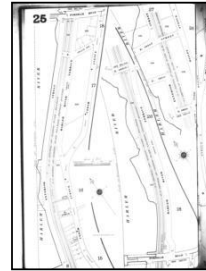
Volume 12, Sheet 24
1900



Volume 13, Sheet 17
1900

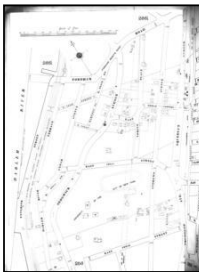


Volume 13, Sheet 18
1900

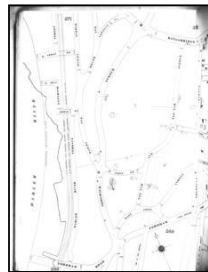


Volume 13, Sheet 25
1900

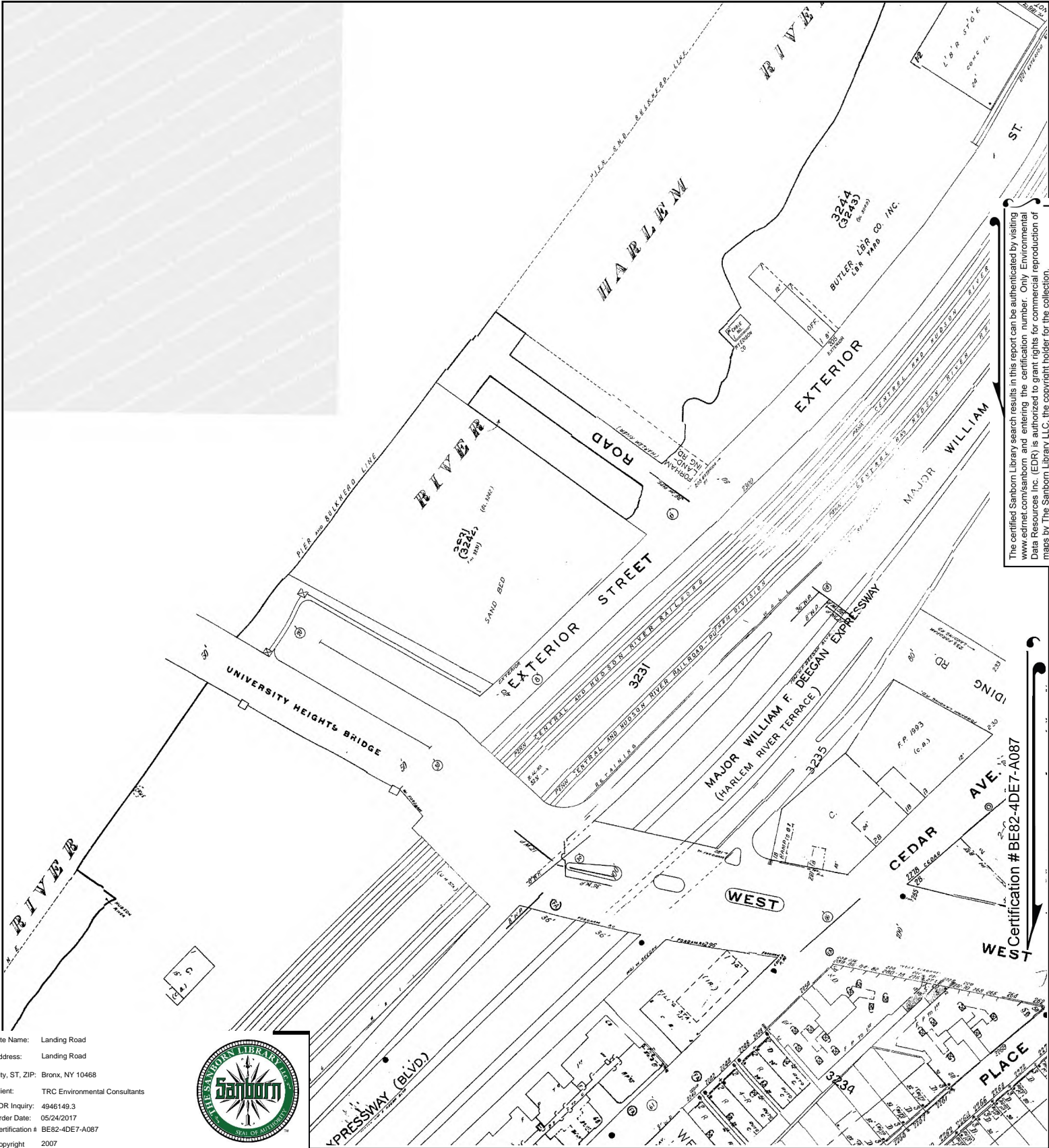
1896 Source Sheets



Volume 12, Sheet 266
1896



Volume 12, Sheet 266.5
1896



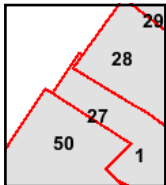
The certified Sanborn Library search results in this report can be authenticated by visiting www.edrnet.com/sanborn and entering the certification number. Only Environmental Data Resources Inc. (EDR) is authorized to grant rights for commercial reproduction of maps by The Sanborn Library LLC, the copyright holder for the collection.

Site Name: Landing Road
 Address: Landing Road
 City, ST, ZIP: Bronx, NY 10468
 Client: TRC Environmental Consultants
 EDR Inquiry: 4946149.3
 Order Date: 05/24/2017
 Certification # BE82-4DE7-A087
 Copyright 2007



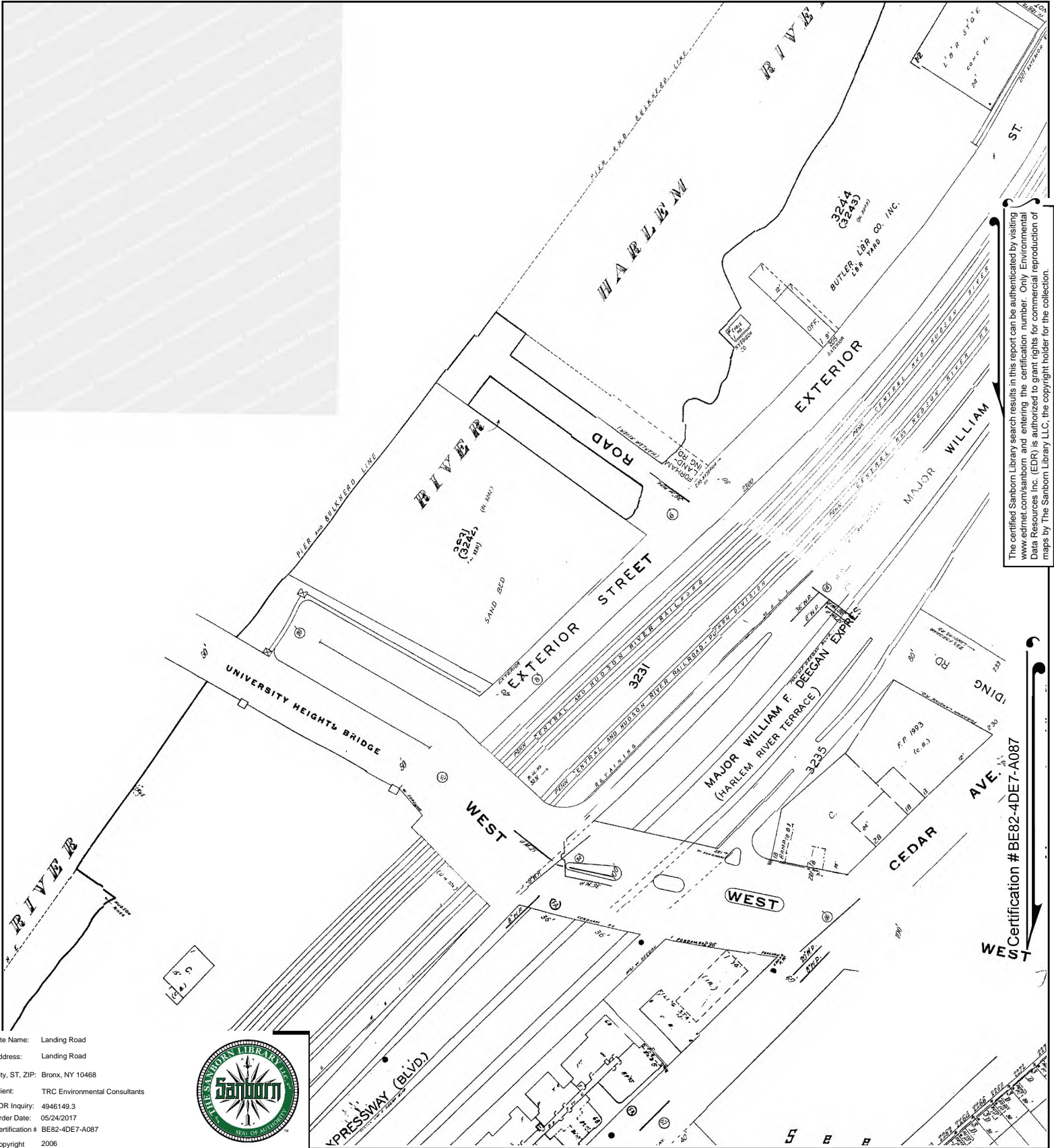
Certification # BE82-4DE7-A087
 WEST
 WEST

This Certified Sanborn Map combines the following sheets.
 Outlined areas indicate map sheets within the collection.



Volume 15, Sheet 50
 Volume 14, Sheet 28
 Volume 14, Sheet 27
 Volume 14, Sheet 1





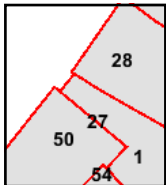
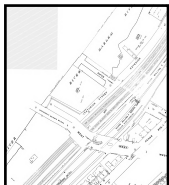
The certified Sanborn Library search results in this report can be authenticated by visiting www.edrnet.com/sanborn and entering the certification number. Only Environmental Data Resources Inc. (EDR) is authorized to grant rights for commercial reproduction of maps by The Sanborn Library LLC, the copyright holder for the collection.

Certification # BE82-4DE7-A087

Site Name: Landing Road
 Address: Landing Road
 City, ST, ZIP: Bronx, NY 10468
 Client: TRC Environmental Consultants
 EDR Inquiry: 4946149.3
 Order Date: 05/24/2017
 Certification # BE82-4DE7-A087
 Copyright 2006




This Certified Sanborn Map combines the following sheets. Outlined areas indicate map sheets within the collection.



Volume 14, Sheet 28
 Volume 14, Sheet 27
 Volume 14, Sheet 1
 Volume 15, Sheet 54
 Volume 15, Sheet 50



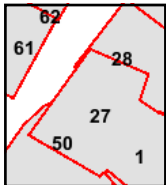
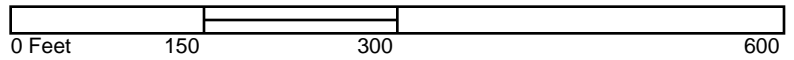


The certified Sanborn Library search results in this report can be authenticated by visiting www.edrnet.com/sanborn and entering the certification number. Only Environmental Data Resources Inc. (EDR) is authorized to grant rights for commercial reproduction of maps by The Sanborn Library LLC, the copyright holder for the collection.

Site Name: Landing Road
 Address: Landing Road
 City, ST, ZIP: Bronx, NY 10468
 Client: TRC Environmental Consultants
 EDR Inquiry: 4946149.3
 Order Date: 05/24/2017
 Certification # BE82-4DE7-A087
 Copyright 2005

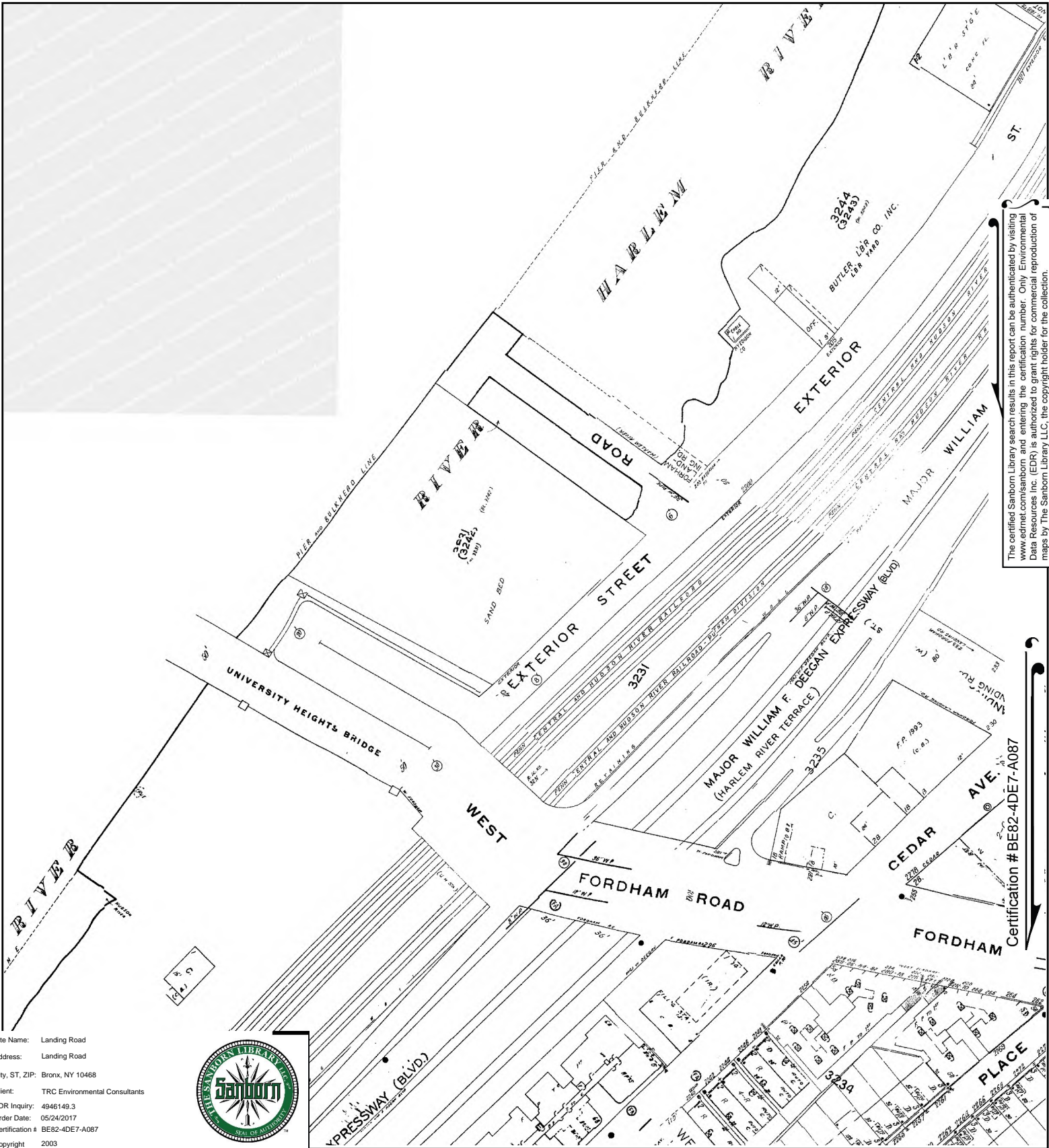


This Certified Sanborn Map combines the following sheets. Outlined areas indicate map sheets within the collection.



Volume 14, Sheet 27
 Volume 14, Sheet 1
 Volume 14, Sheet 28
 Volume 15, Sheet 50

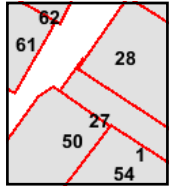




The certified Sanborn Library search results in this report can be authenticated by visiting www.edrnet.com/sanborn and entering the certification number. Only Environmental Data Resources Inc. (EDR) is authorized to grant rights for commercial reproduction of maps by The Sanborn Library LLC, the copyright holder for the collection.

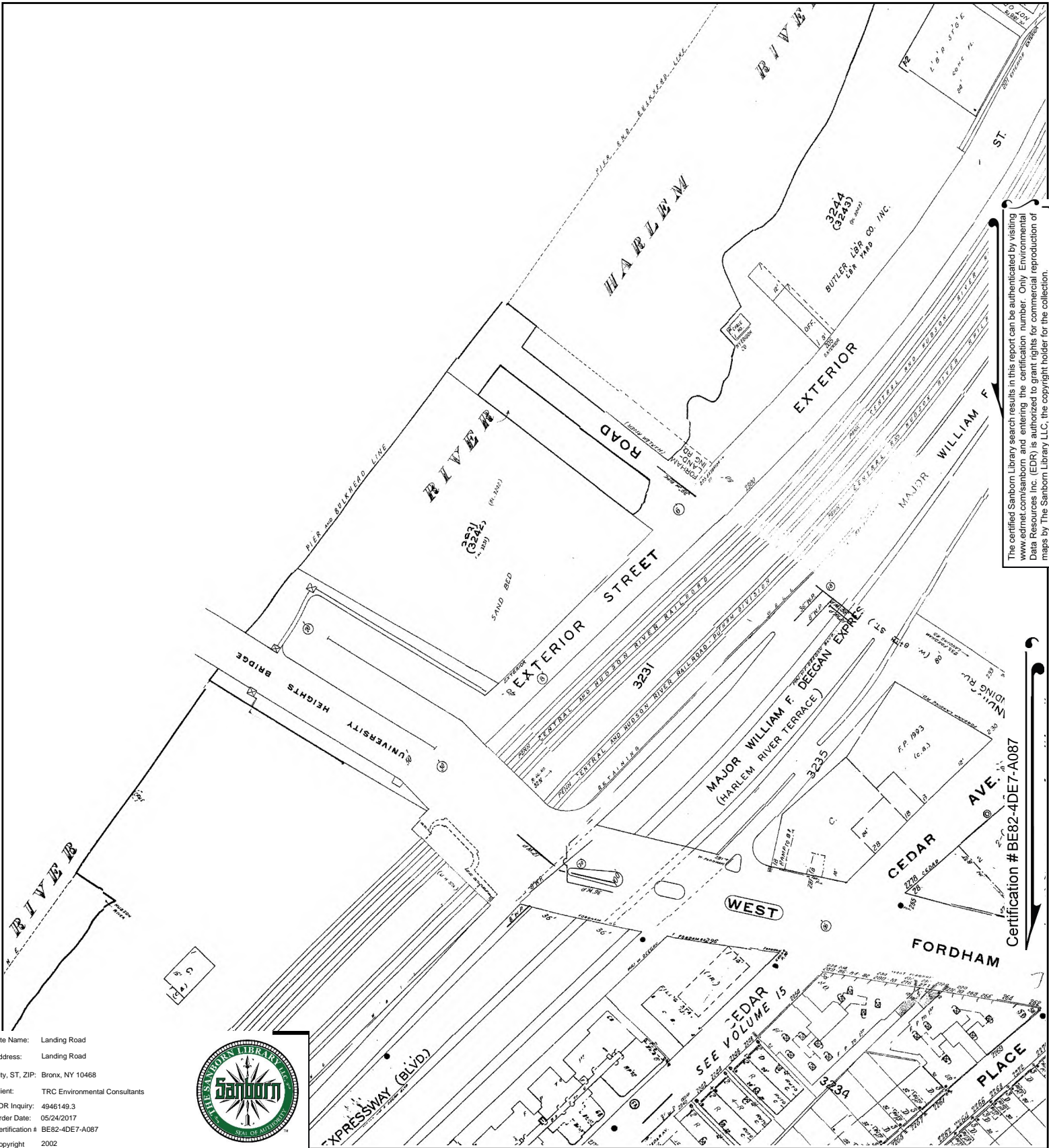
Certification # BE82-4DE7-A087

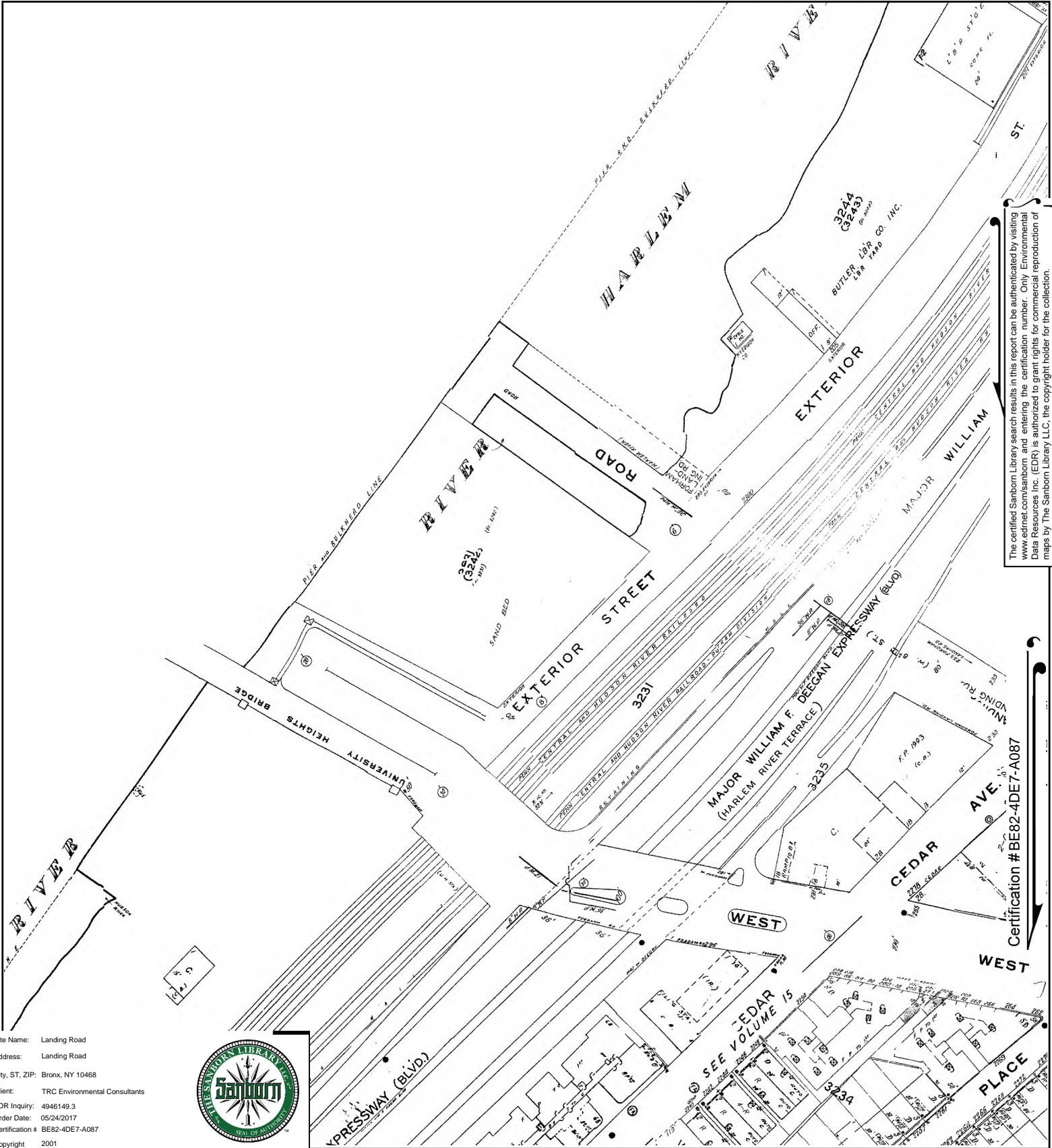
This Certified Sanborn Map combines the following sheets. Outlined areas indicate map sheets within the collection.



- Volume 14, Sheet 28
- Volume 14, Sheet 27
- Volume 14, Sheet 1
- Volume 15, Sheet 50
- Volume 15, Sheet 54







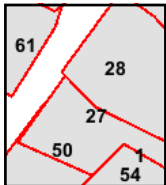
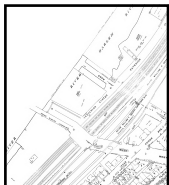
The certified Sanborn Library search results in this report can be authenticated by visiting www.edrnet.com/sanborn and entering the certification number. Only Environmental Data Resources Inc. (EDR) is authorized to grant rights for commercial reproduction of maps by The Sanborn Library LLC, the copyright holder for the collection.

Certification # BE82-4DE7-A087

Site Name: Landing Road
 Address: Landing Road
 City, ST, ZIP: Bronx, NY 10468
 Client: TRC Environmental Consultants
 EDR Inquiry: 4946149.3
 Order Date: 05/24/2017
 Certification # BE82-4DE7-A087
 Copyright 2001

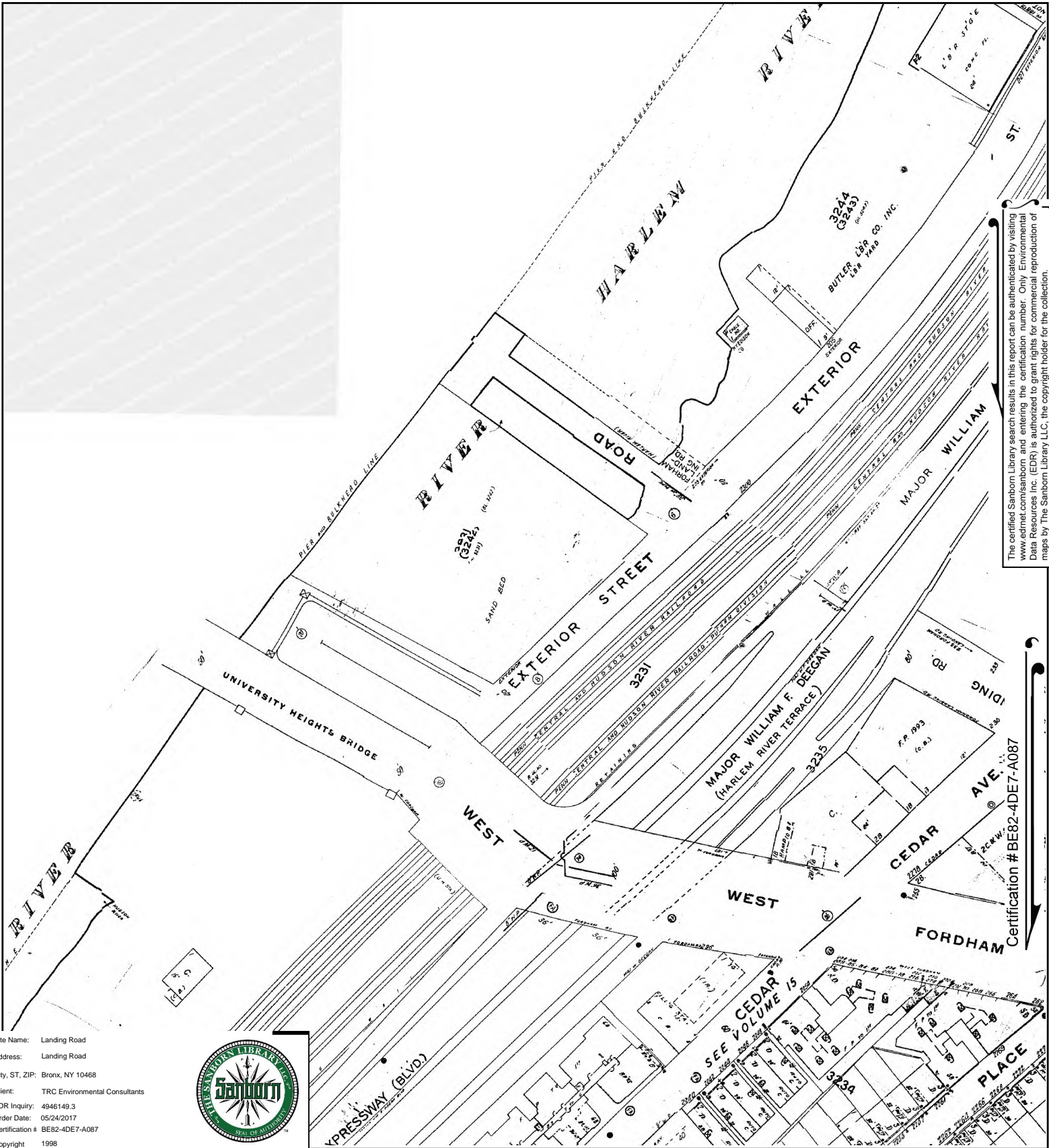


This Certified Sanborn Map combines the following sheets. Outlined areas indicate map sheets within the collection.



Volume 14, Sheet 28
 Volume 14, Sheet 27
 Volume 14, Sheet 1
 Volume 15, Sheet 54
 Volume 15, Sheet 50



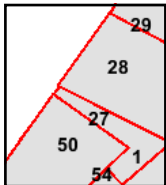
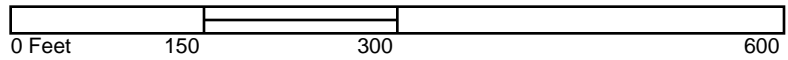


The certified Sanborn Library search results in this report can be authenticated by visiting www.edrnet.com/sanborn and entering the certification number. Only Environmental Data Resources Inc. (EDR) is authorized to grant rights for commercial reproduction of maps by The Sanborn Library LLC, the copyright holder for the collection.

Site Name: Landing Road
 Address: Landing Road
 City, ST, ZIP: Bronx, NY 10468
 Client: TRC Environmental Consultants
 EDR Inquiry: 4946149.3
 Order Date: 05/24/2017
 Certification # BE82-4DE7-A087
 Copyright 1998

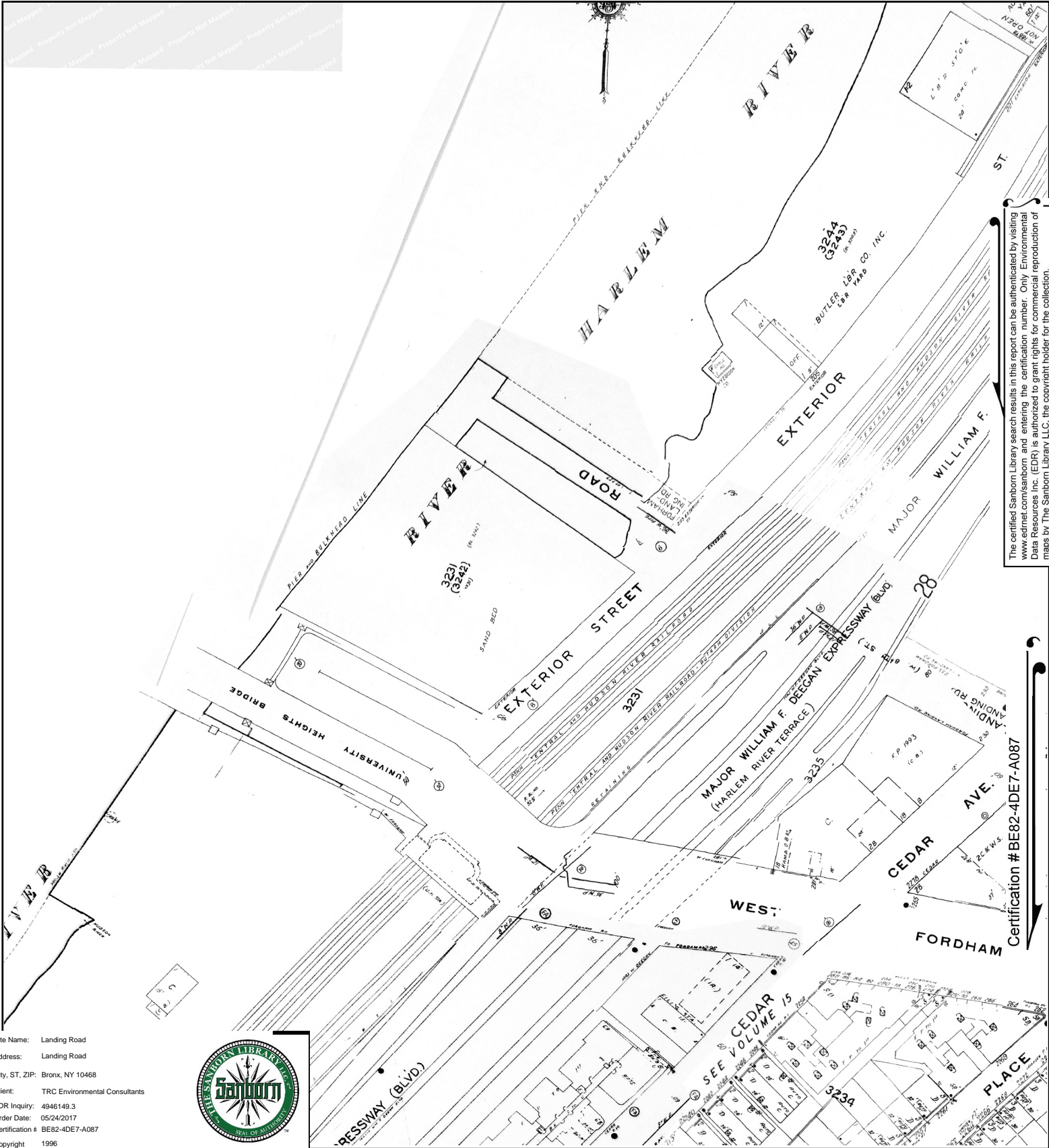


This Certified Sanborn Map combines the following sheets. Outlined areas indicate map sheets within the collection.



Volume 15, Sheet 50
 Volume 15, Sheet 54
 Volume 14, Sheet 28
 Volume 14, Sheet 27
 Volume 14, Sheet 1





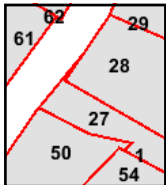
The certified Sanborn Library search results in this report can be authenticated by visiting www.edrnet.com/sanborn and entering the certification number. Only Environmental Data Resources Inc. (EDR) is authorized to grant rights for commercial reproduction of maps by The Sanborn Library LLC, the copyright holder for the collection.

Certification # BE82-4DE7-A087

Site Name: Landing Road
 Address: Landing Road
 City, ST, ZIP: Bronx, NY 10468
 Client: TRC Environmental Consultants
 EDR Inquiry: 4946149.3
 Order Date: 05/24/2017
 Certification # BE82-4DE7-A087
 Copyright 1996

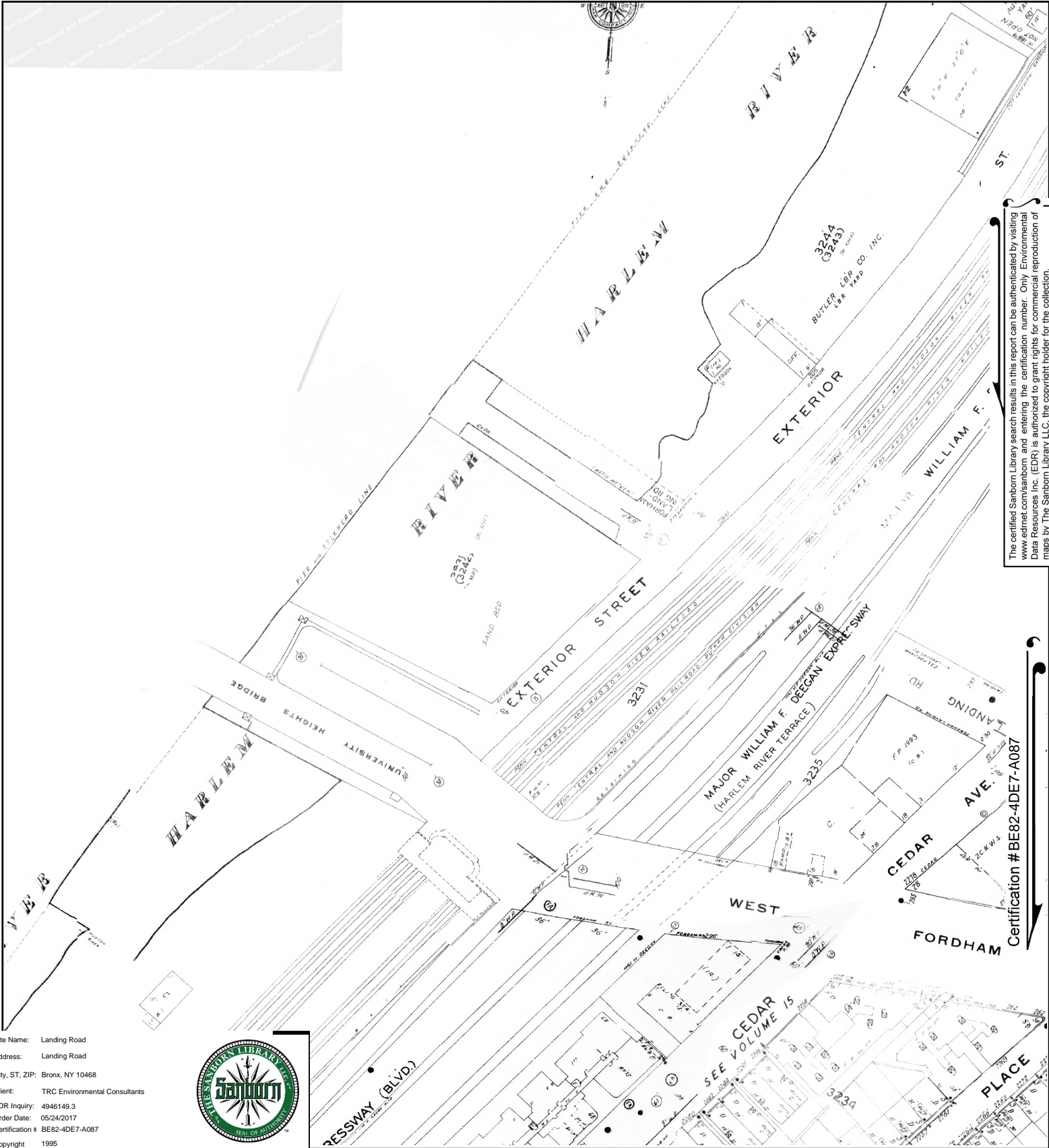


This Certified Sanborn Map combines the following sheets. Outlined areas indicate map sheets within the collection.



Volume 15, Sheet 54
 Volume 15, Sheet 50
 Volume 14, Sheet 28
 Volume 14, Sheet 27
 Volume 14, Sheet 1





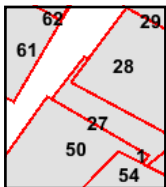
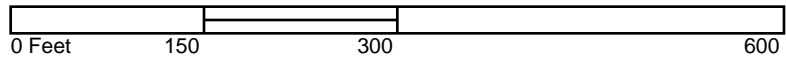
The certified Sanborn Library search results in this report can be authenticated by visiting www.edrnet.com/sanborn and entering the certification number. Only Environmental Data Resources Inc. (EDR) is authorized to grant rights for commercial reproduction of maps by The Sanborn Library LLC, the copyright holder for the collection.

Certification # BE82-4DE7-A087

Site Name: Landing Road
 Address: Landing Road
 City, ST, ZIP: Bronx, NY 10468
 Client: TRC Environmental Consultants
 EDR Inquiry: 4946149.3
 Order Date: 05/24/2017
 Certification # BE82-4DE7-A087
 Copyright 1995

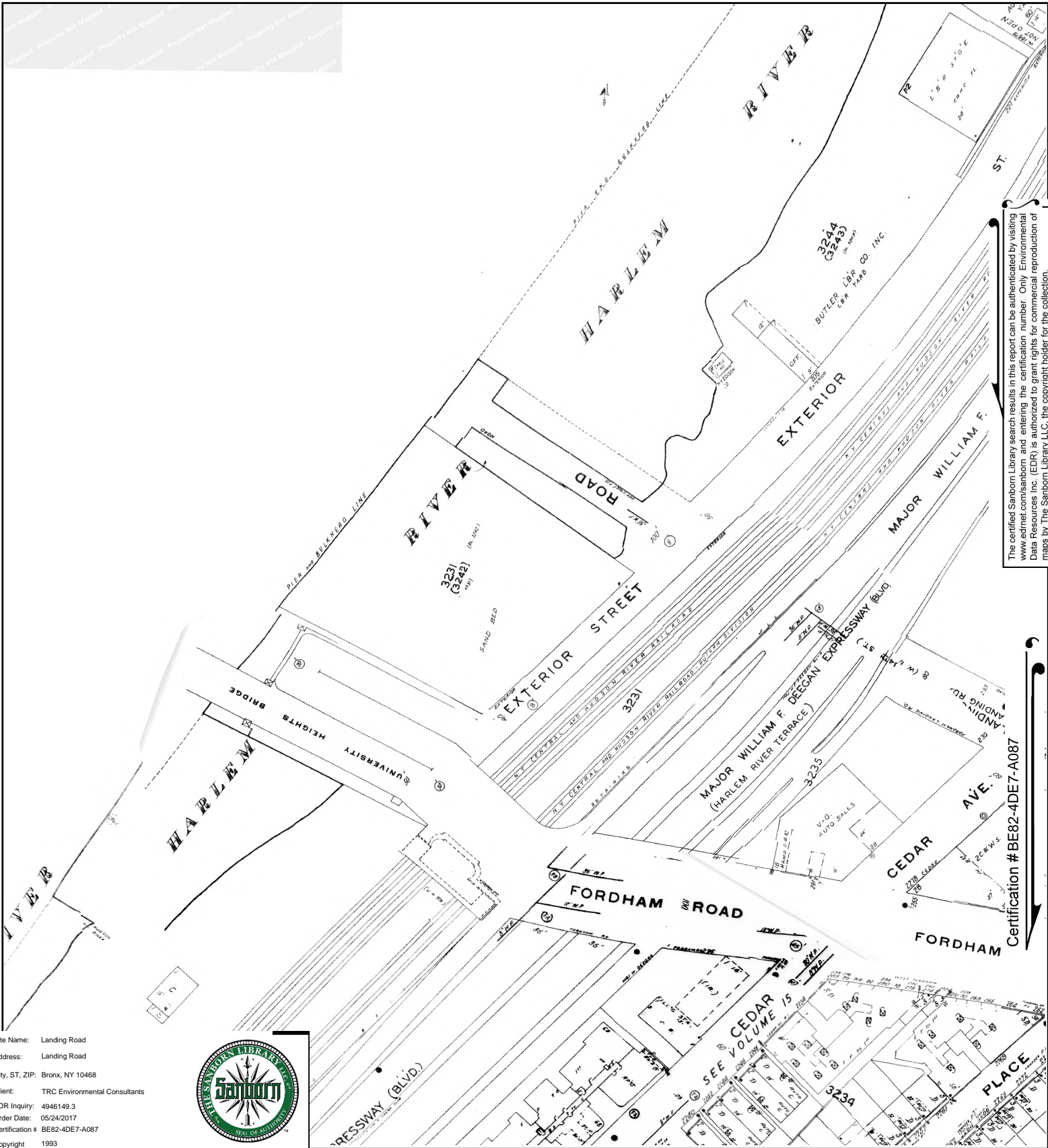


This Certified Sanborn Map combines the following sheets. Outlined areas indicate map sheets within the collection.



- Volume 12, Sheet 61
- Volume 14, Sheet 28
- Volume 14, Sheet 27
- Volume 14, Sheet 1
- Volume 15, Sheet 54
- Volume 15, Sheet 50





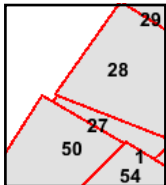
The certified Sanborn Library search results in this report can be authenticated by visiting www.edrnet.com/sanborn and entering the certification number. Only Environmental Data Resources Inc. (EDR) is authorized to grant rights for commercial reproduction of maps by The Sanborn Library LLC, the copyright holder for the collection.

Certification # BE82-4DE7-A087

Site Name: Landing Road
 Address: Landing Road
 City, ST, ZIP: Bronx, NY 10468
 Client: TRC Environmental Consultants
 EDR Inquiry: 4946149.3
 Order Date: 05/24/2017
 Certification # BE82-4DE7-A087
 Copyright 1993

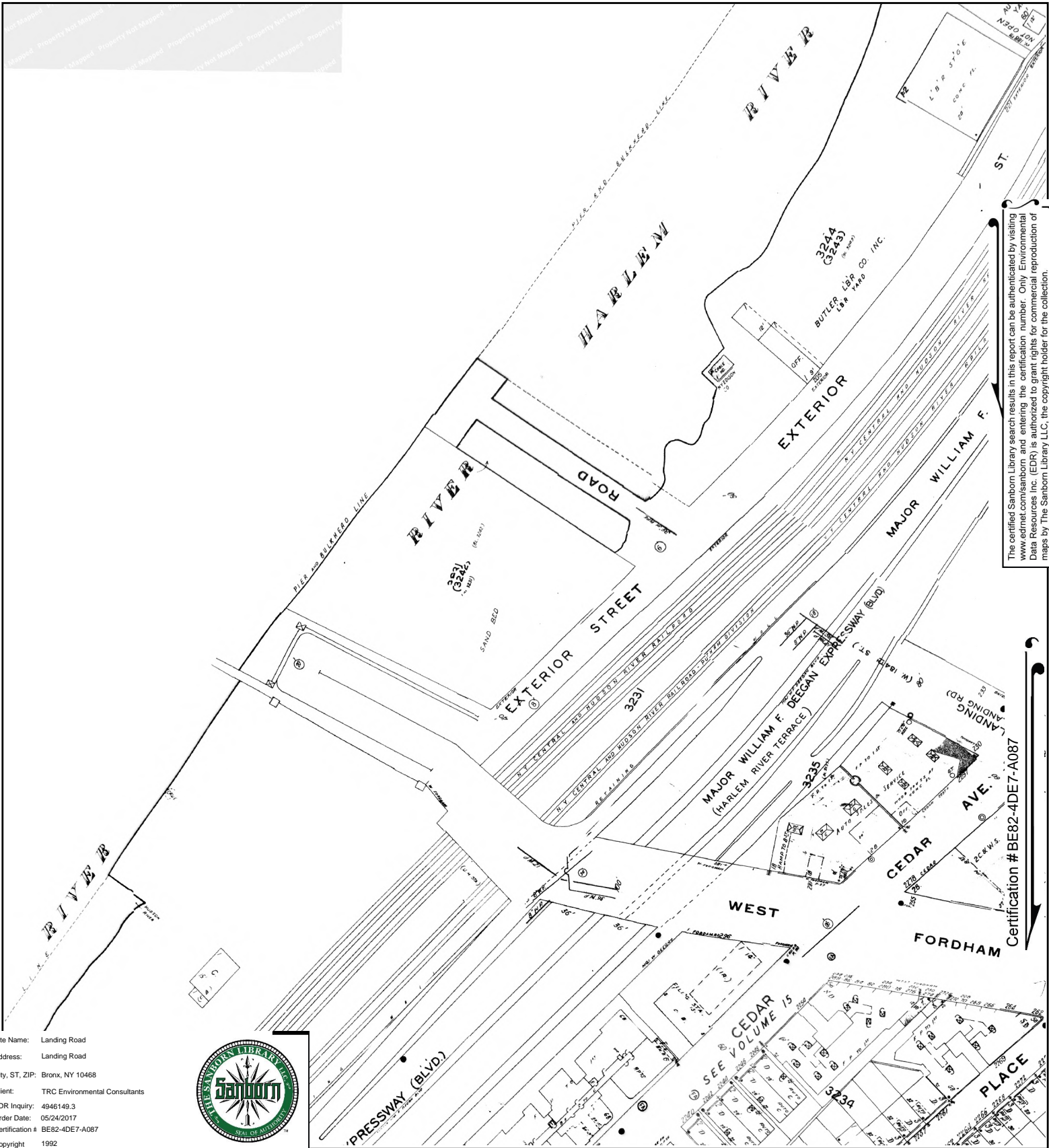


This Certified Sanborn Map combines the following sheets.
 Outlined areas indicate map sheets within the collection.

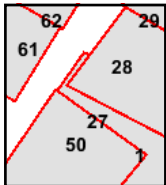
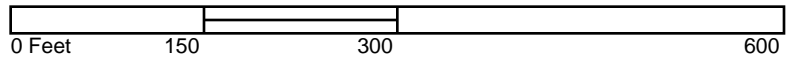


Volume 15, Sheet 54
 Volume 15, Sheet 50
 Volume 14, Sheet 28
 Volume 14, Sheet 27
 Volume 14, Sheet 1





This Certified Sanborn Map combines the following sheets.
 Outlined areas indicate map sheets within the collection.

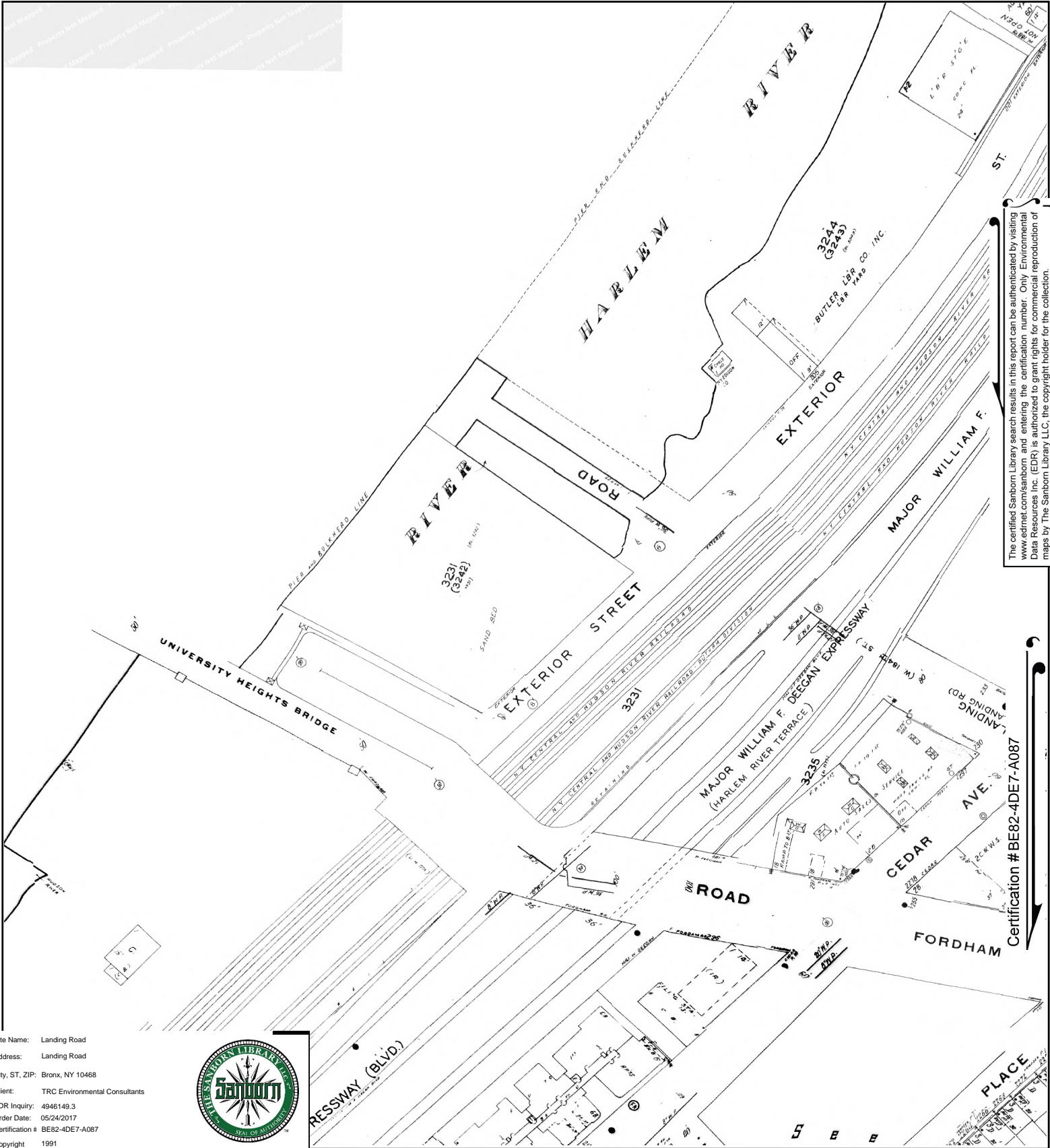


- Volume 15, Sheet 50
- Volume 12, Sheet 62
- Volume 12, Sheet 61
- Volume 14, Sheet 28
- Volume 14, Sheet 27
- Volume 14, Sheet 1

The certified Sanborn Library search results in this report can be authenticated by visiting www.edrnet.com/sanborn and entering the certification number. Only Environmental Data Resources Inc. (EDR) is authorized to grant rights for commercial reproduction of maps by The Sanborn Library LLC, the copyright holder for the collection.

Certification # BE82-4DE7-A087

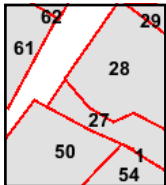
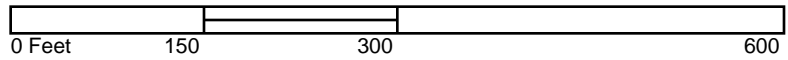




Site Name: Landing Road
 Address: Landing Road
 City, ST, ZIP: Bronx, NY 10468
 Client: TRC Environmental Consultants
 EDR Inquiry: 4946149.3
 Order Date: 05/24/2017
 Certification # BE82-4DE7-A087
 Copyright 1991

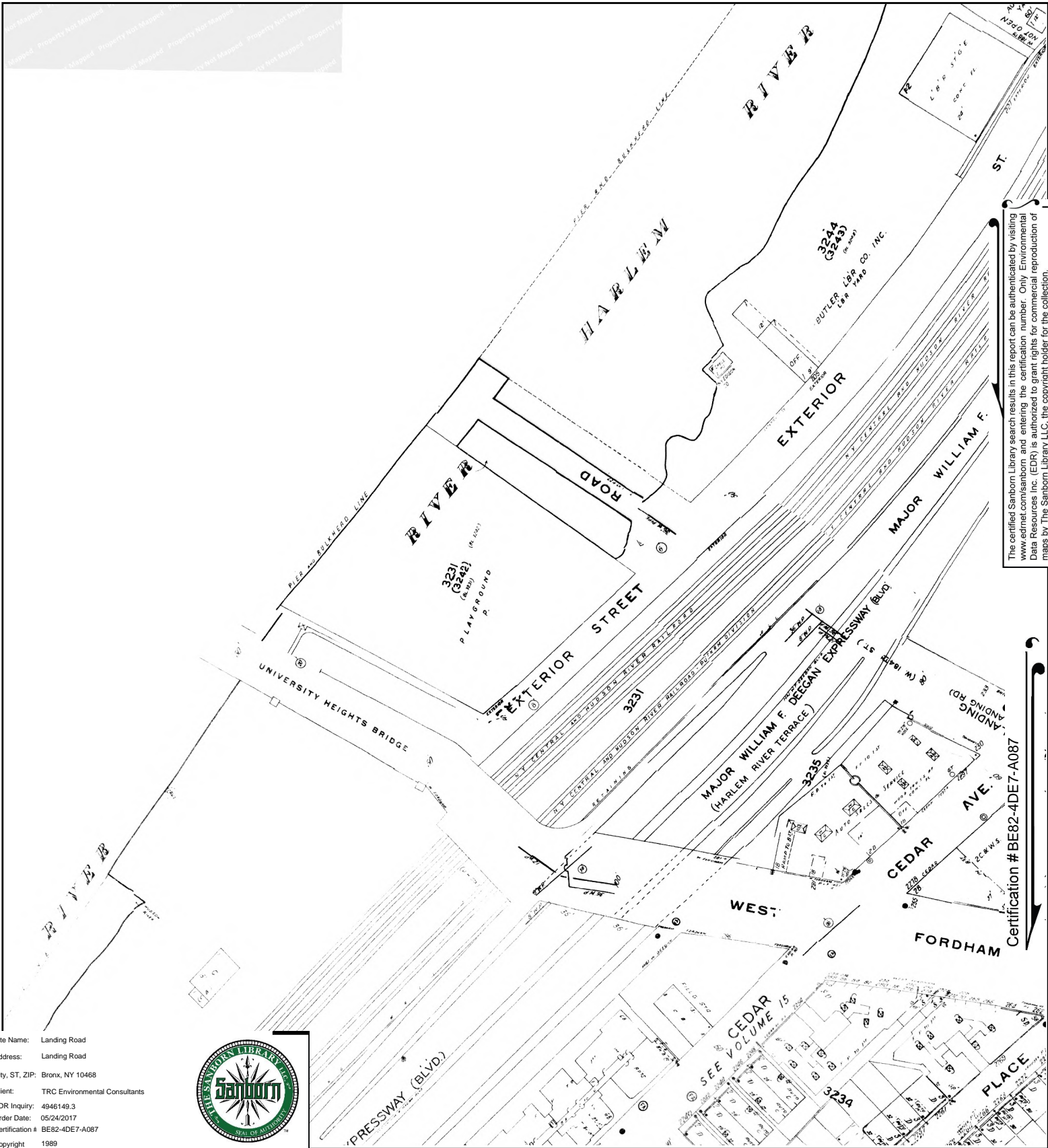


This Certified Sanborn Map combines the following sheets.
 Outlined areas indicate map sheets within the collection.



Volume 15, Sheet 54
 Volume 15, Sheet 50
 Volume 14, Sheet 28
 Volume 14, Sheet 27
 Volume 14, Sheet 1



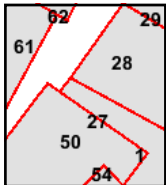


The certified Sanborn Library search results in this report can be authenticated by visiting www.edrnet.com/sanborn and entering the certification number. Only Environmental Data Resources Inc. (EDR) is authorized to grant rights for commercial reproduction of maps by The Sanborn Library LLC, the copyright holder for the collection.

Site Name: Landing Road
 Address: Landing Road
 City, ST, ZIP: Bronx, NY 10468
 Client: TRC Environmental Consultants
 EDR Inquiry: 4946149.3
 Order Date: 05/24/2017
 Certification # BE82-4DE7-A087
 Copyright 1989

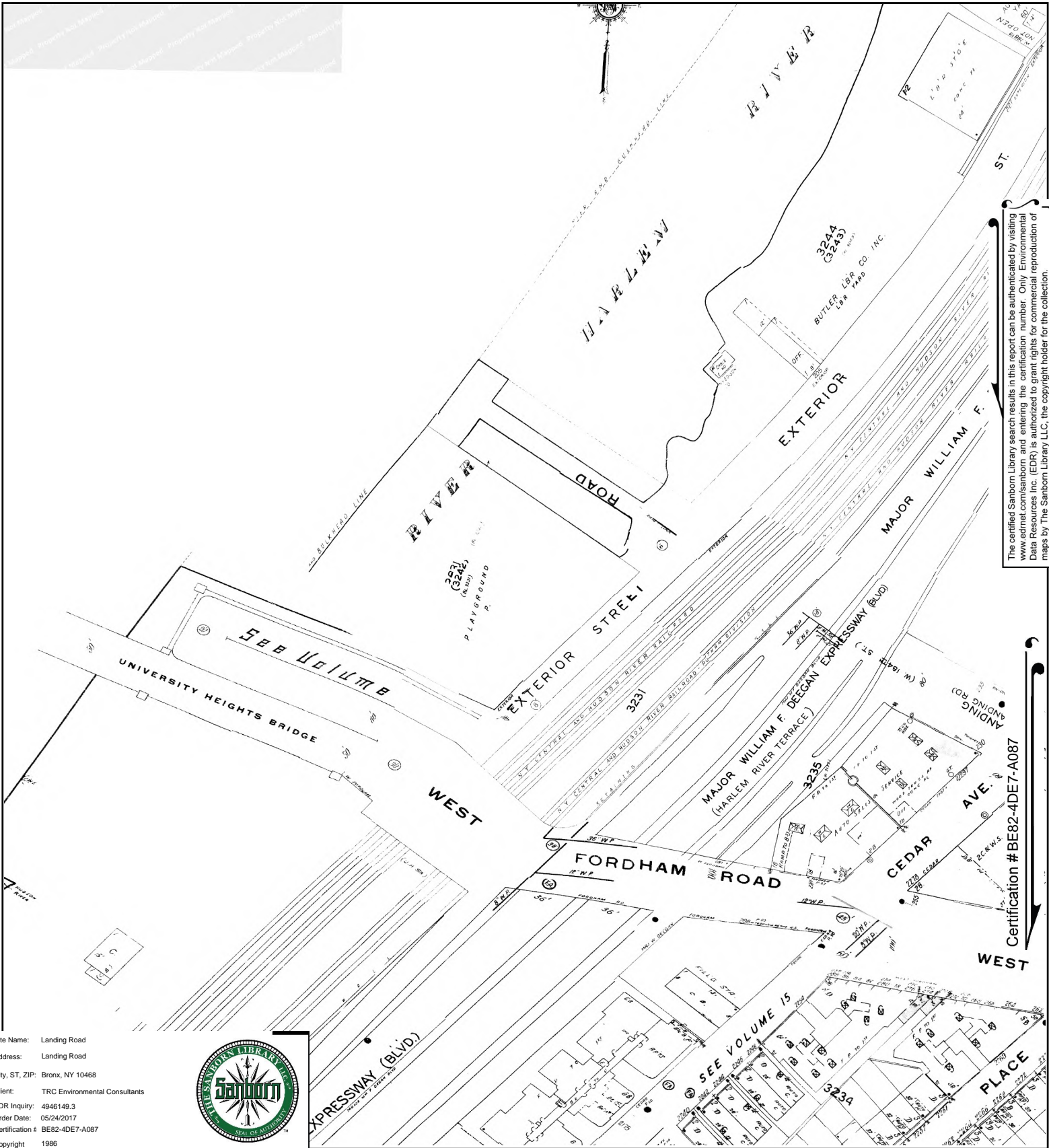


This Certified Sanborn Map combines the following sheets.
 Outlined areas indicate map sheets within the collection.



- Volume 15, Sheet 54
- Volume 15, Sheet 50
- Volume 14, Sheet 28
- Volume 14, Sheet 27
- Volume 14, Sheet 1





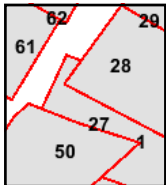
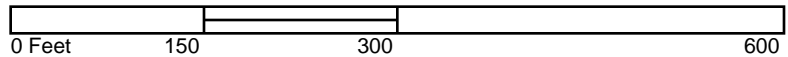
The certified Sanborn Library search results in this report can be authenticated by visiting www.edrnet.com/sanborn and entering the certification number. Only Environmental Data Resources Inc. (EDR) is authorized to grant rights for commercial reproduction of maps by The Sanborn Library LLC, the copyright holder for the collection.

Certification # BE82-4DE7-A087

Site Name: Landing Road
 Address: Landing Road
 City, ST, ZIP: Bronx, NY 10468
 Client: TRC Environmental Consultants
 EDR Inquiry: 4946149.3
 Order Date: 05/24/2017
 Certification # BE82-4DE7-A087
 Copyright 1986

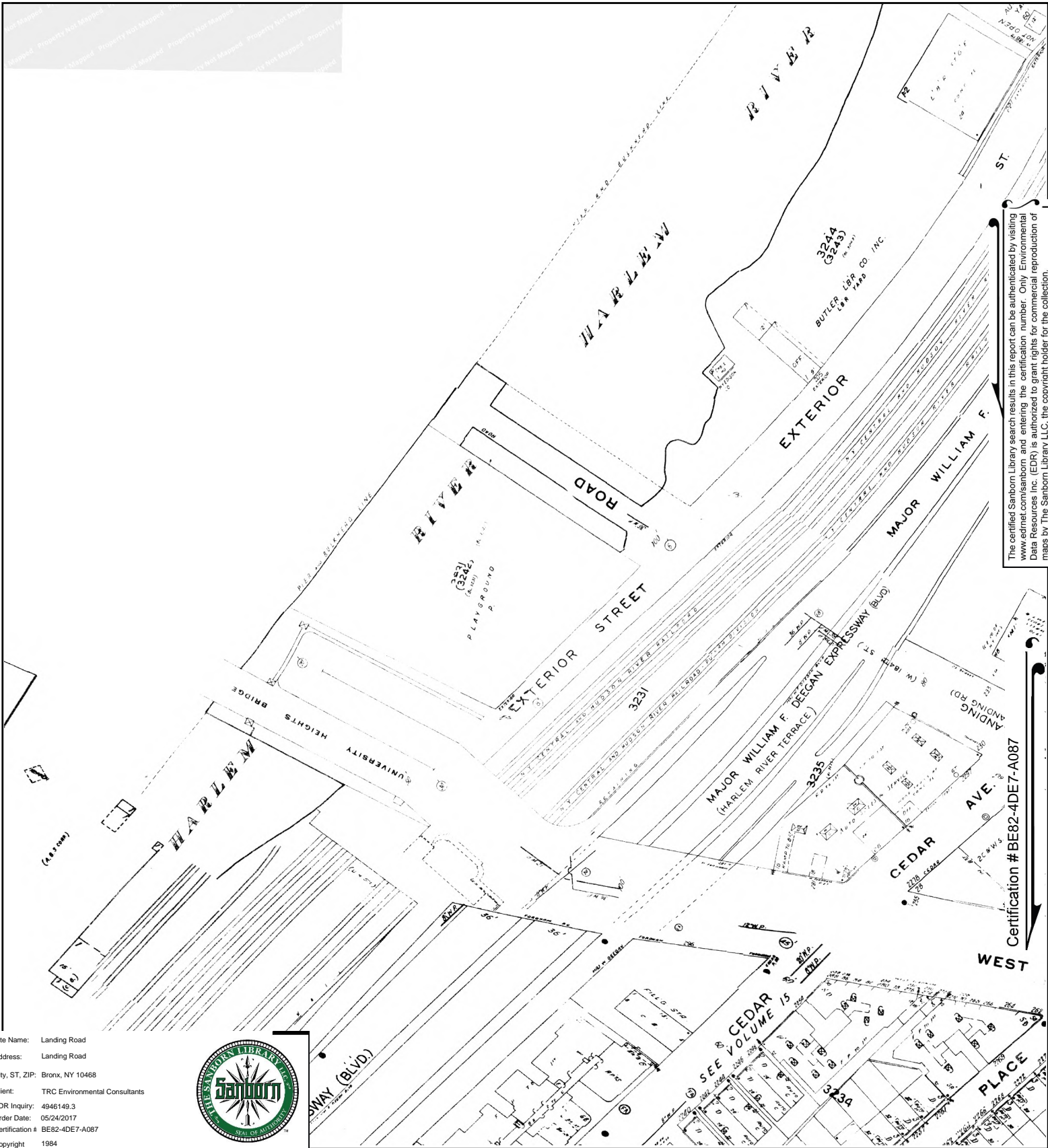


This Certified Sanborn Map combines the following sheets. Outlined areas indicate map sheets within the collection.



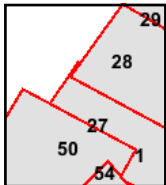
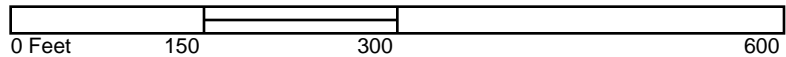
Volume 14, Sheet 28
 Volume 14, Sheet 27
 Volume 14, Sheet 1
 Volume 15, Sheet 50
 Volume 12, Sheet 61





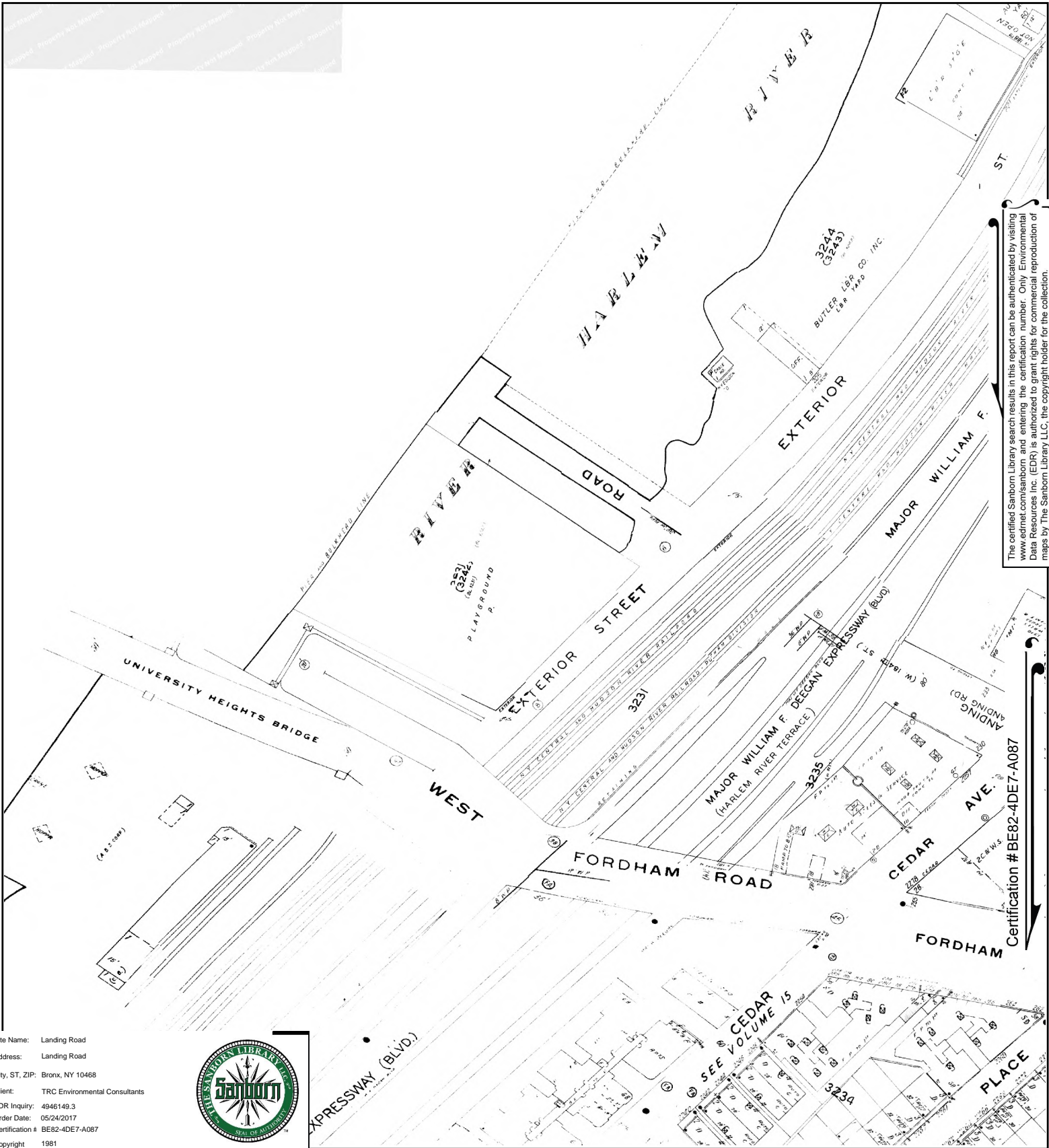
The certified Sanborn Library search results in this report can be authenticated by visiting www.edrnet.com/sanborn and entering the certification number. Only Environmental Data Resources Inc. (EDR) is authorized to grant rights for commercial reproduction of maps by The Sanborn Library LLC, the copyright holder for the collection.

This Certified Sanborn Map combines the following sheets. Outlined areas indicate map sheets within the collection.



- Volume 15, Sheet 54
- Volume 15, Sheet 50
- Volume 14, Sheet 28
- Volume 14, Sheet 27
- Volume 14, Sheet 1





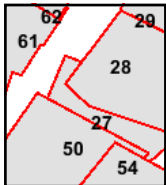
The certified Sanborn Library search results in this report can be authenticated by visiting www.edrnet.com/sanborn and entering the certification number. Only Environmental Data Resources Inc. (EDR) is authorized to grant rights for commercial reproduction of maps by The Sanborn Library LLC, the copyright holder for the collection.

Certification # BE82-4DE7-A087

Site Name: Landing Road
 Address: Landing Road
 City, ST, ZIP: Bronx, NY 10468
 Client: TRC Environmental Consultants
 EDR Inquiry: 4946149.3
 Order Date: 05/24/2017
 Certification #: BE82-4DE7-A087
 Copyright: 1981

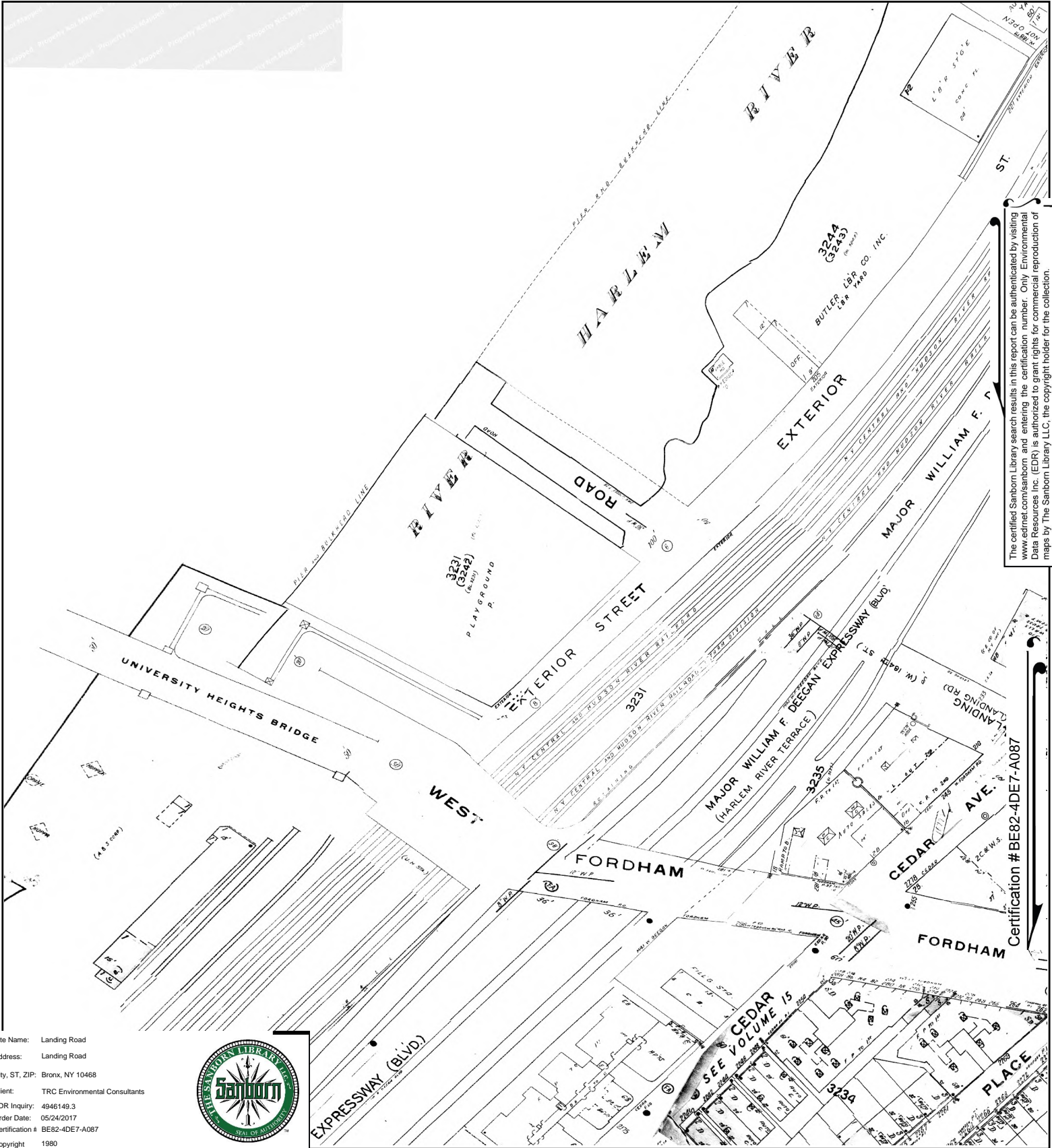


This Certified Sanborn Map combines the following sheets. Outlined areas indicate map sheets within the collection.



Volume 14, Sheet 28
 Volume 14, Sheet 27
 Volume 15, Sheet 54
 Volume 15, Sheet 50





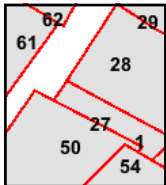
The certified Sanborn Library search results in this report can be authenticated by visiting www.edrnet.com/sanborn and entering the certification number. Only Environmental Data Resources Inc. (EDR) is authorized to grant rights for commercial reproduction of maps by The Sanborn Library LLC, the copyright holder for the collection.

Certification # BE82-4DE7-A087

Site Name: Landing Road
 Address: Landing Road
 City, ST, ZIP: Bronx, NY 10468
 Client: TRC Environmental Consultants
 EDR Inquiry: 4946149.3
 Order Date: 05/24/2017
 Certification # BE82-4DE7-A087
 Copyright 1980

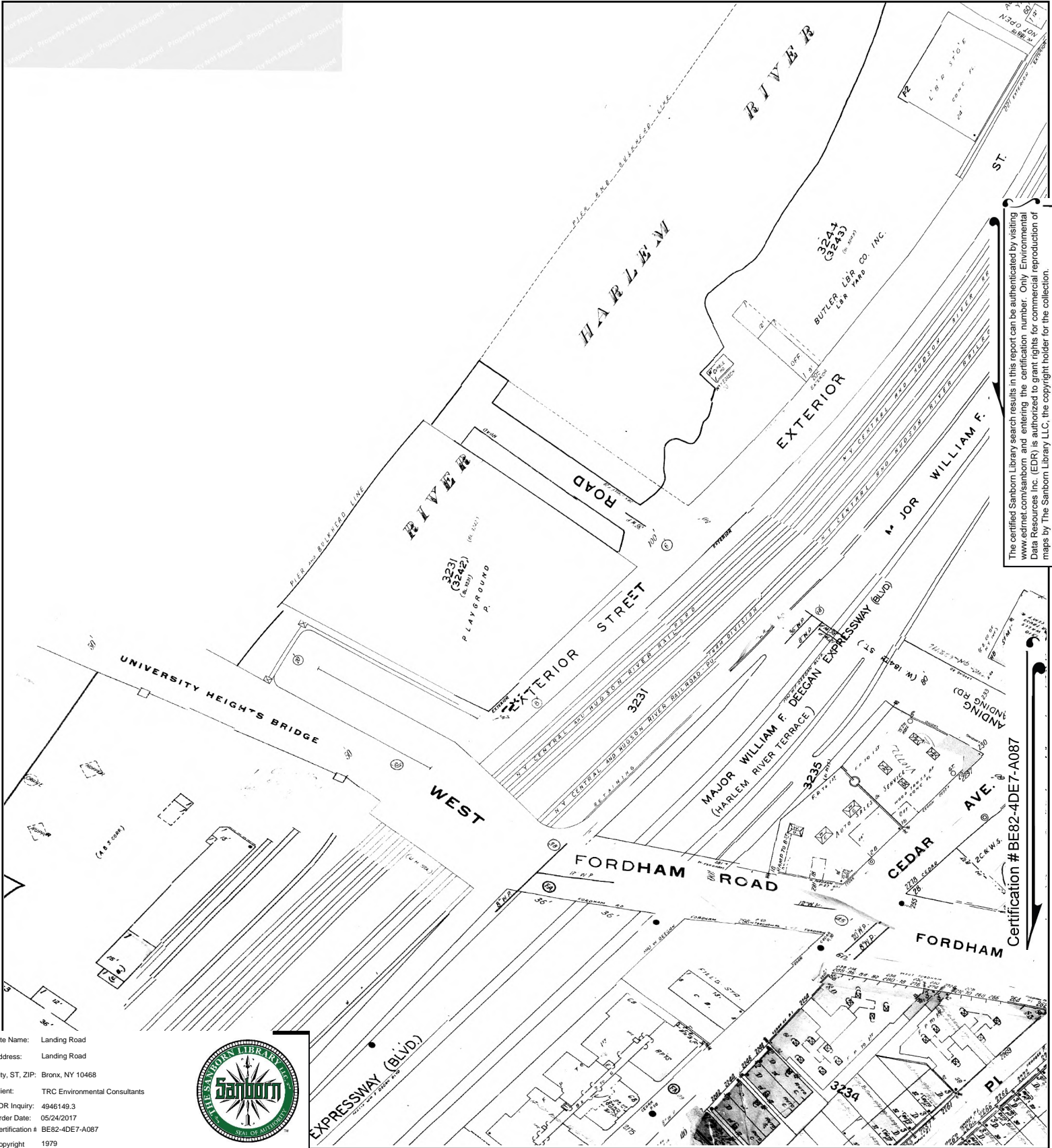


This Certified Sanborn Map combines the following sheets. Outlined areas indicate map sheets within the collection.



Volume 15, Sheet 54
 Volume 15, Sheet 50
 Volume 14, Sheet 28
 Volume 14, Sheet 27
 Volume 14, Sheet 1

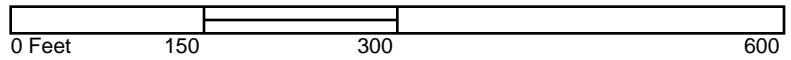




Site Name: Landing Road
 Address: Landing Road
 City, ST, ZIP: Bronx, NY 10468
 Client: TRC Environmental Consultants
 EDR Inquiry: 4946149.3
 Order Date: 05/24/2017
 Certification # BE82-4DE7-A087
 Copyright 1979

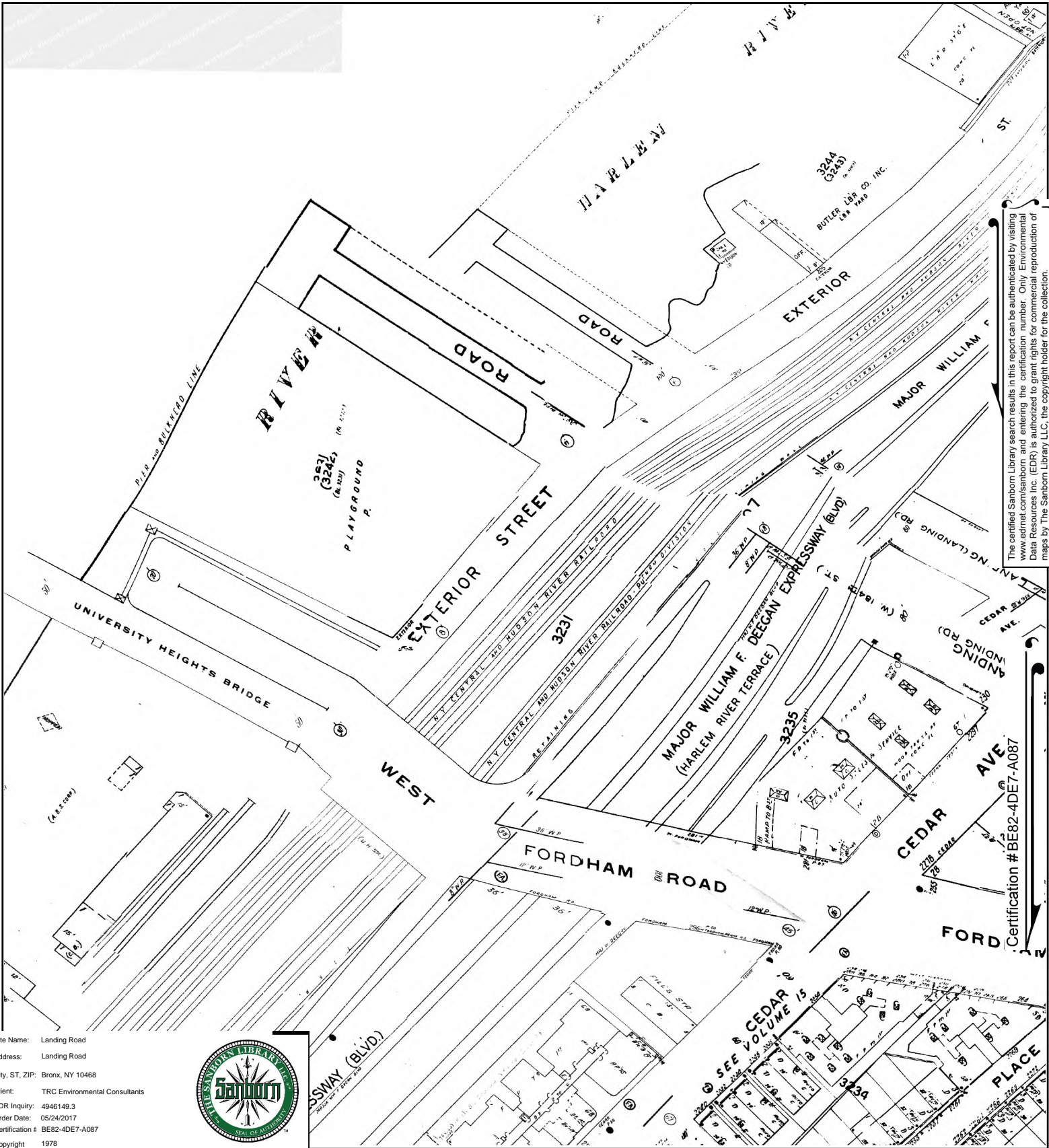


This Certified Sanborn Map combines the following sheets.
 Outlined areas indicate map sheets within the collection.



- Volume 12, Sheet 61
- Volume 14, Sheet 28
- Volume 14, Sheet 27
- Volume 14, Sheet 1
- Volume 12, Sheet 62
- Volume 15, Sheet 54
- Volume 15, Sheet 50





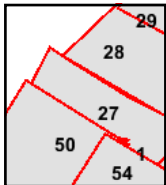
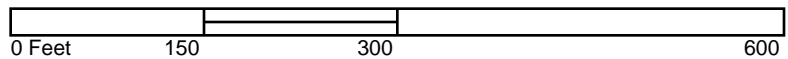
The certified Sanborn Library search results in this report can be authenticated by visiting www.edrnet.com/sanborn and entering the certification number. Only Environmental Data Resources Inc. (EDR) is authorized to grant rights for commercial reproduction of maps by The Sanborn Library LLC, the copyright holder for the collection.

Certification # BE82-4DE7-A087

Site Name: Landing Road
 Address: Landing Road
 City, ST, ZIP: Bronx, NY 10468
 Client: TRC Environmental Consultants
 EDR Inquiry: 4946149.3
 Order Date: 05/24/2017
 Certification # BE82-4DE7-A087
 Copyright 1978

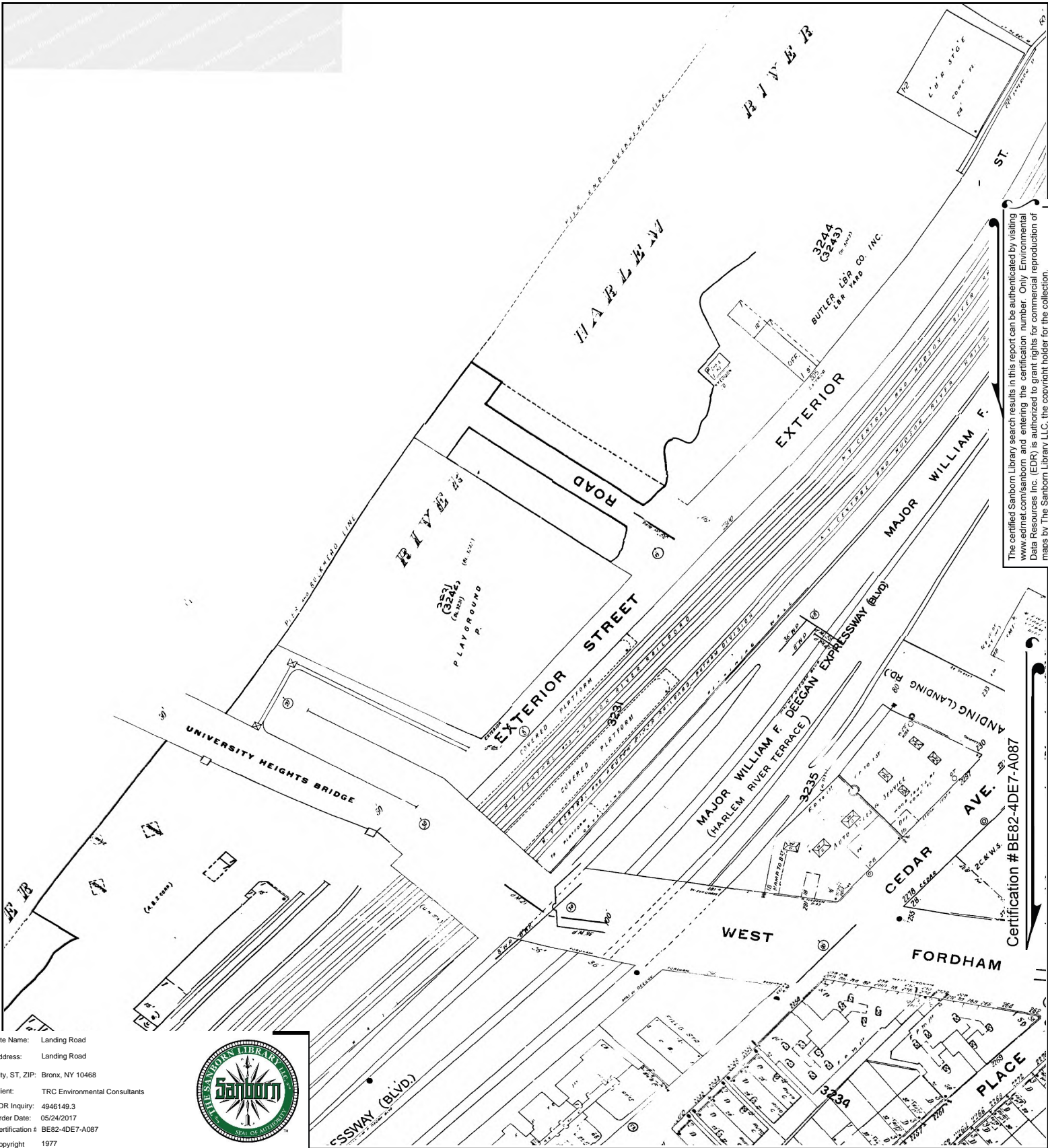


This Certified Sanborn Map combines the following sheets. Outlined areas indicate map sheets within the collection.



Volume 15, Sheet 54
 Volume 15, Sheet 50
 Volume 14, Sheet 28
 Volume 14, Sheet 27
 Volume 14, Sheet 1





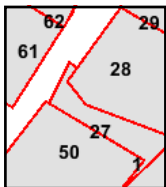
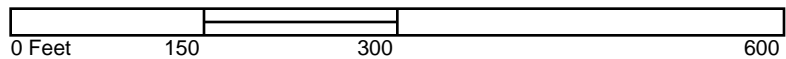
The certified Sanborn Library search results in this report can be authenticated by visiting www.edrnet.com/sanborn and entering the certification number. Only Environmental Data Resources Inc. (EDR) is authorized to grant rights for commercial reproduction of maps by The Sanborn Library LLC, the copyright holder for the collection.

Certification # BE82-4DE7-A087

Site Name: Landing Road
 Address: Landing Road
 City, ST, ZIP: Bronx, NY 10468
 Client: TRC Environmental Consultants
 EDR Inquiry: 4946149.3
 Order Date: 05/24/2017
 Certification # BE82-4DE7-A087
 Copyright 1977

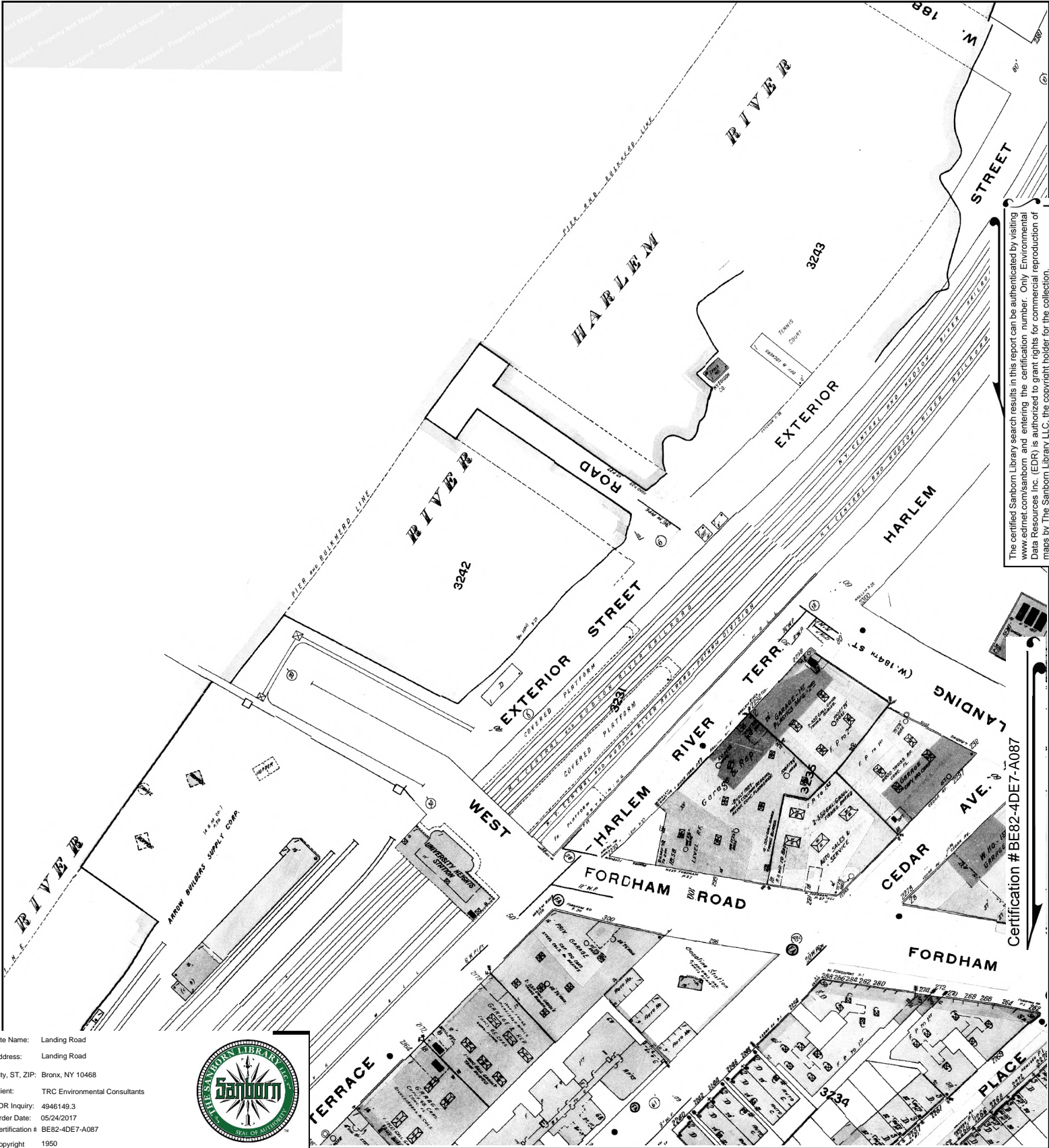


This Certified Sanborn Map combines the following sheets. Outlined areas indicate map sheets within the collection.



- Volume 14, Sheet 28
- Volume 14, Sheet 27
- Volume 14, Sheet 1
- Volume 12, Sheet 61
- Volume 15, Sheet 50





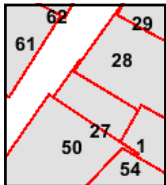
The certified Sanborn Library search results in this report can be authenticated by visiting www.edrnet.com/sanborn and entering the certification number. Only Environmental Data Resources Inc. (EDR) is authorized to grant rights for commercial reproduction of maps by The Sanborn Library LLC, the copyright holder for the collection.

Certification # BE82-4DE7-A087

Site Name: Landing Road
 Address: Landing Road
 City, ST, ZIP: Bronx, NY 10468
 Client: TRC Environmental Consultants
 EDR Inquiry: 4946149.3
 Order Date: 05/24/2017
 Certification # BE82-4DE7-A087
 Copyright 1950

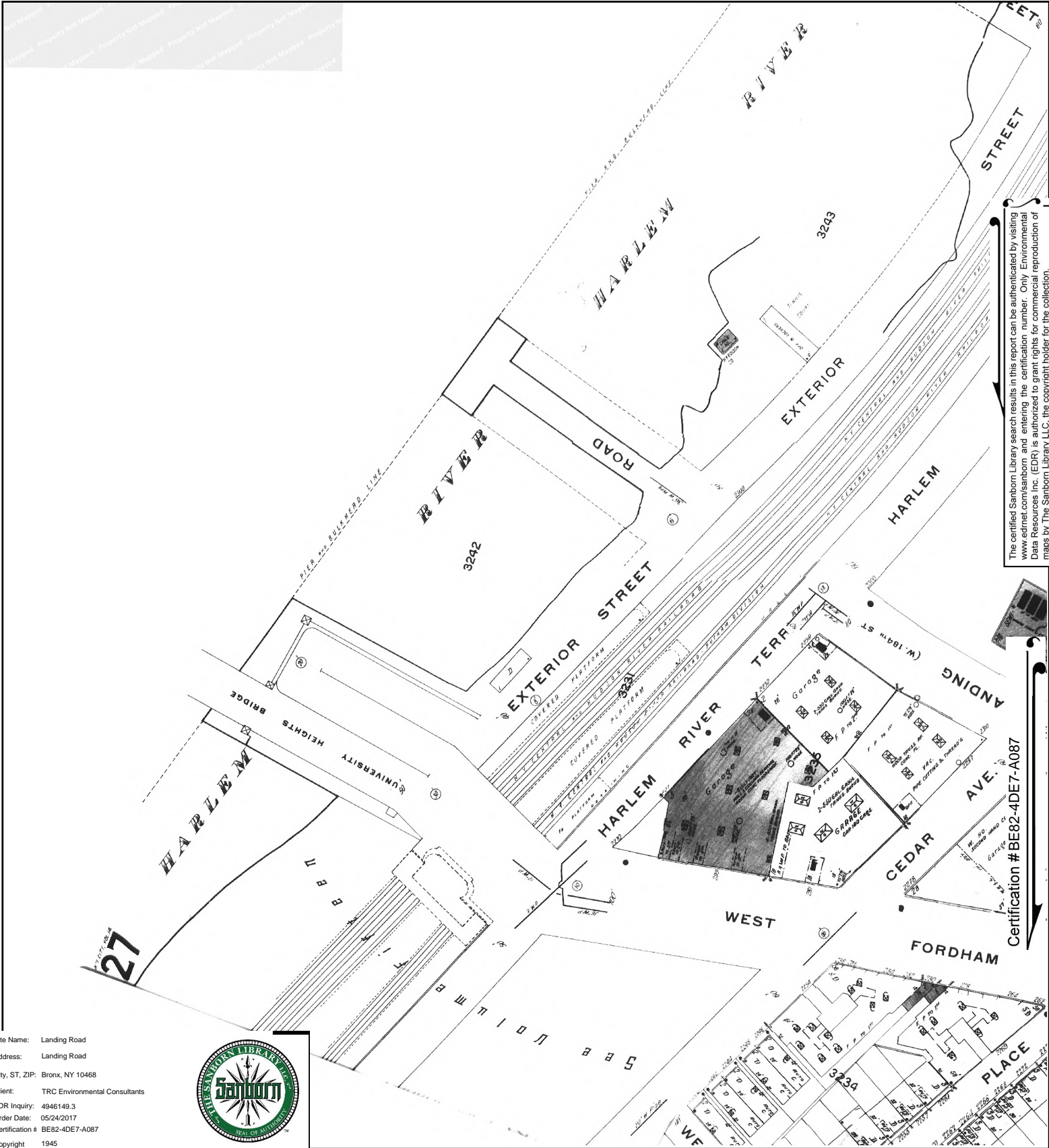


This Certified Sanborn Map combines the following sheets. Outlined areas indicate map sheets within the collection.



- Volume 14, Sheet 1
- Volume 14, Sheet 28
- Volume 14, Sheet 27
- Volume 15, Sheet 54
- Volume 15, Sheet 50

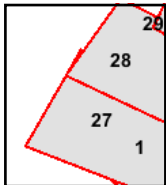




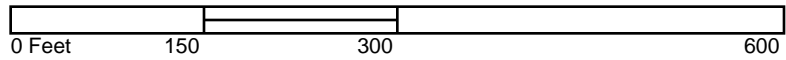
Site Name: Landing Road
 Address: Landing Road
 City, ST, ZIP: Bronx, NY 10468
 Client: TRC Environmental Consultants
 EDR Inquiry: 4946149.3
 Order Date: 05/24/2017
 Certification # BE82-4DE7-A087
 Copyright 1945

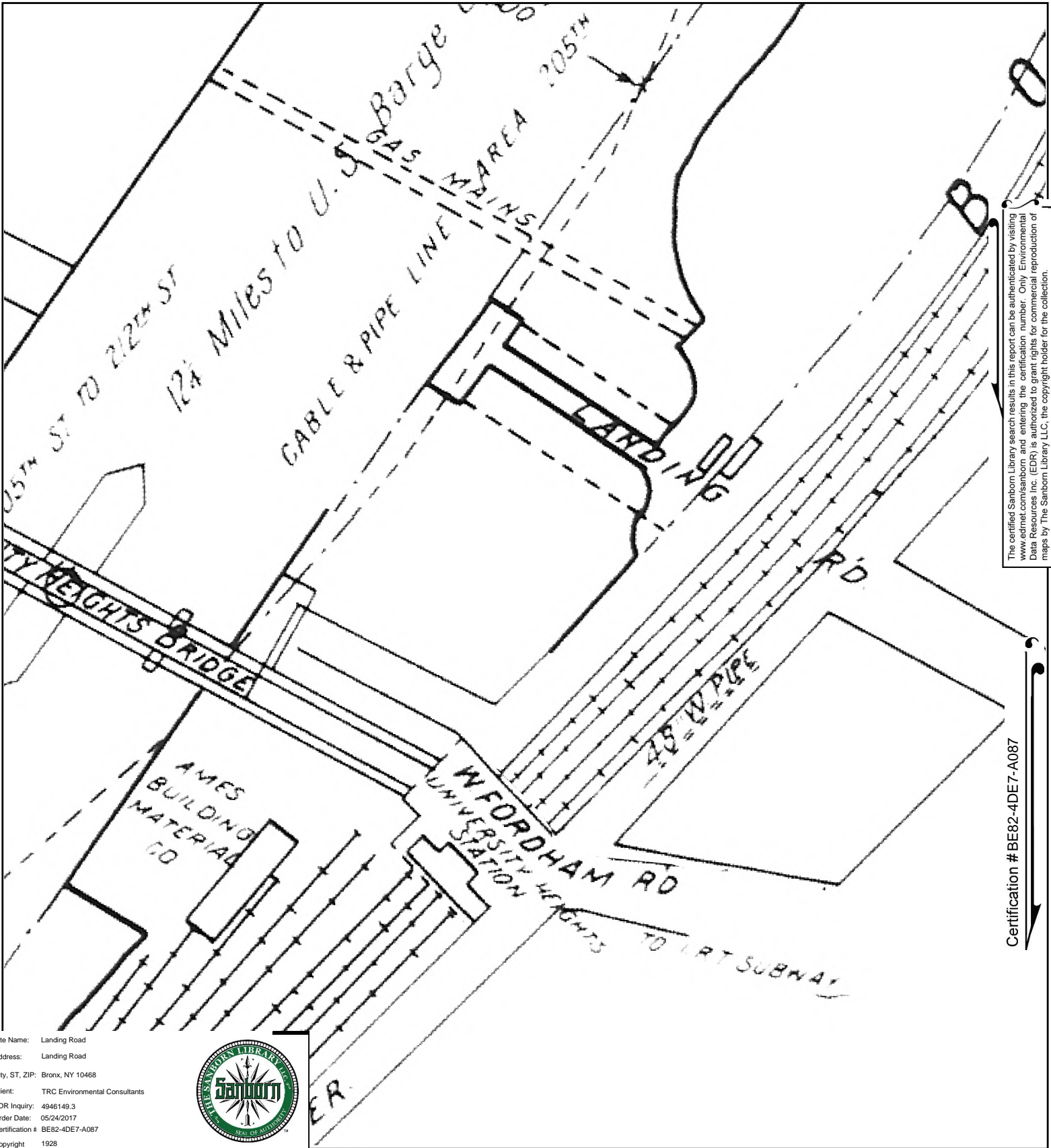


This Certified Sanborn Map combines the following sheets.
 Outlined areas indicate map sheets within the collection.



Volume 14, Sheet 28
 Volume 14, Sheet 27
 Volume 14, Sheet 1





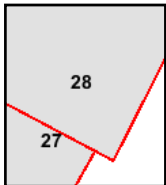
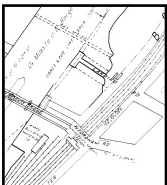
The certified Sanborn Library search results in this report can be authenticated by visiting www.edrnet.com/sanborn and entering the certification number. Only Environmental Data Resources Inc. (EDR) is authorized to grant rights for commercial reproduction of maps by The Sanborn Library LLC, the copyright holder for the collection.

Certification # BE82-4DE7-A087

Site Name: Landing Road
 Address: Landing Road
 City, ST, ZIP: Bronx, NY 10468
 Client: TRC Environmental Consultants
 EDR Inquiry: 4946149.3
 Order Date: 05/24/2017
 Certification # BE82-4DE7-A087
 Copyright 1928

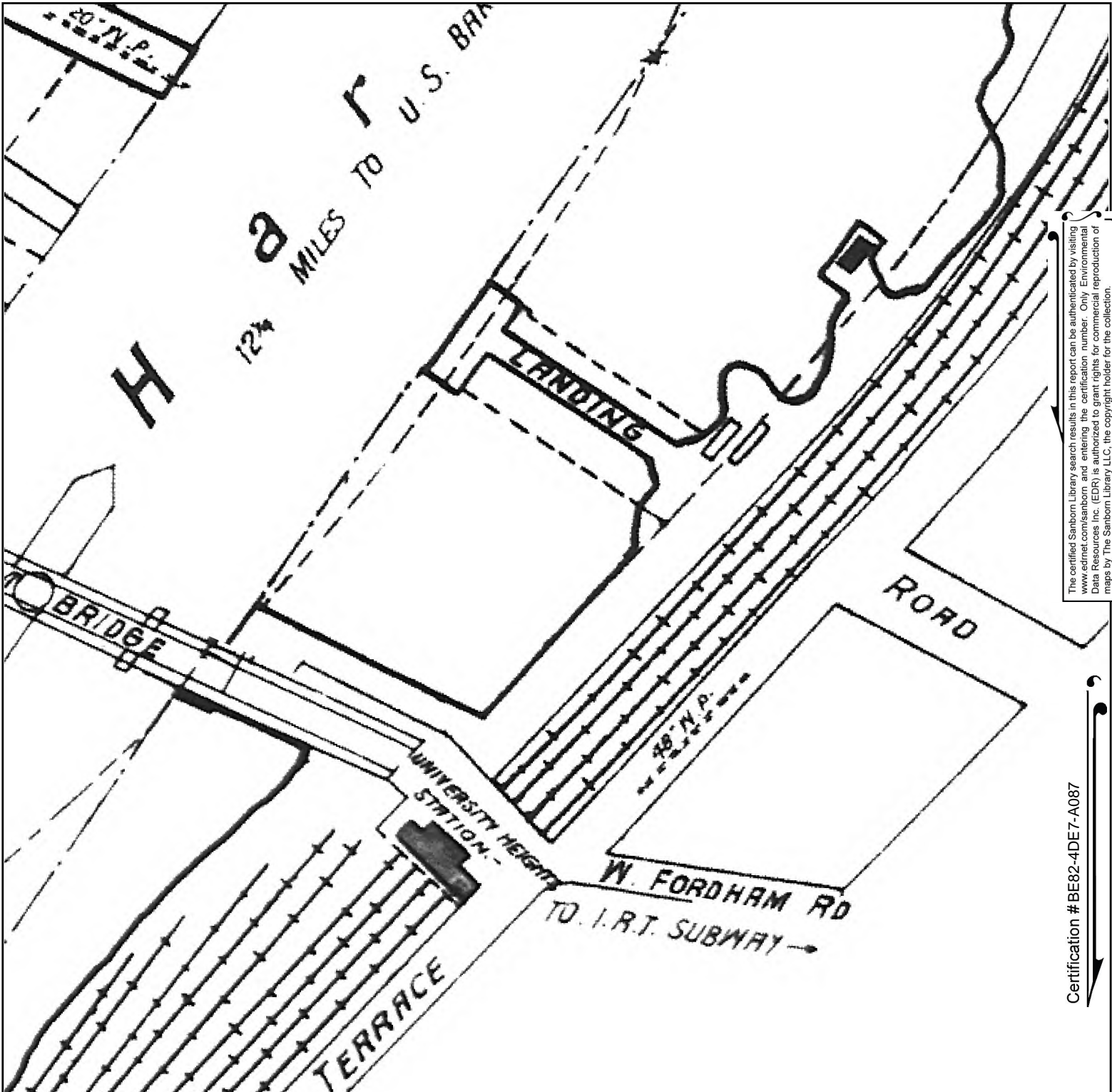


This Certified Sanborn Map combines the following sheets. Outlined areas indicate map sheets within the collection.



Volume Pier Maps, Sheet 28
 Volume Pier Maps, Sheet 27





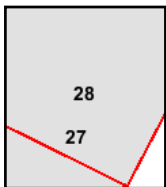
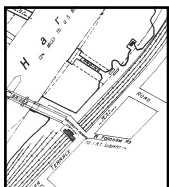
The certified Sanborn Library search results in this report can be authenticated by visiting www.edrnet.com/sanborn and entering the certification number. Only Environmental Data Resources Inc. (EDR) is authorized to grant rights for commercial reproduction of maps by The Sanborn Library LLC, the copyright holder for the collection.

Certification # BE82-4DE7-A087

Site Name: Landing Road
 Address: Landing Road
 City, ST, ZIP: Bronx, NY 10468
 Client: TRC Environmental Consultants
 EDR Inquiry: 4946149.3
 Order Date: 05/24/2017
 Certification # BE82-4DE7-A087
 Copyright 1922

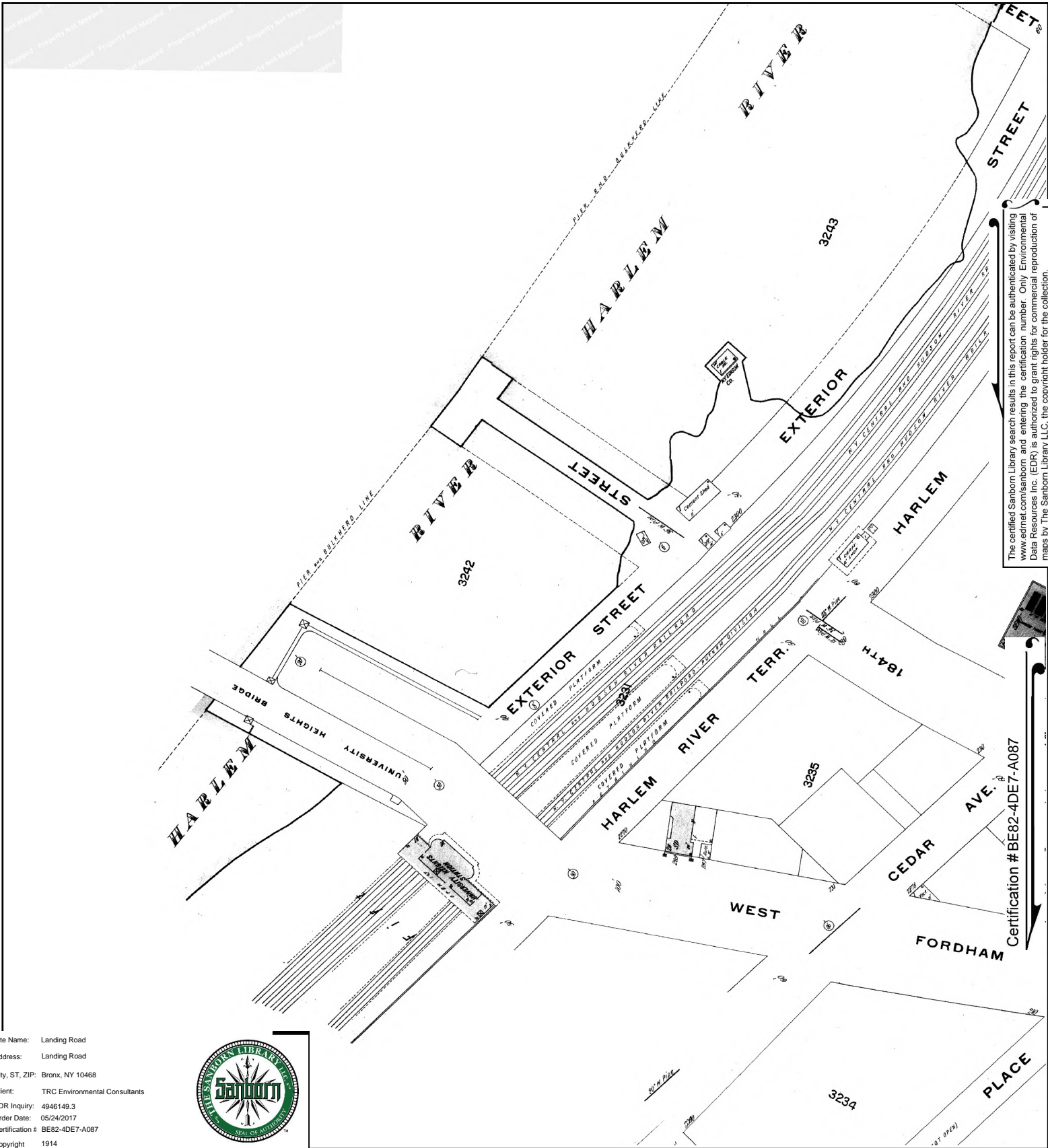


This Certified Sanborn Map combines the following sheets. Outlined areas indicate map sheets within the collection.



Volume Pier Maps, Sheet 28
 Volume Pier Maps, Sheet 27





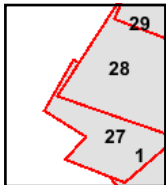
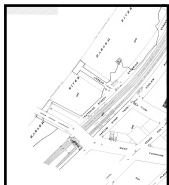
The certified Sanborn Library search results in this report can be authenticated by visiting www.edrnet.com/sanborn and entering the certification number. Only Environmental Data Resources Inc. (EDR) is authorized to grant rights for commercial reproduction of maps by The Sanborn Library LLC, the copyright holder for the collection.

Certification # BE82-4DE7-A087

Site Name: Landing Road
 Address: Landing Road
 City, ST, ZIP: Bronx, NY 10468
 Client: TRC Environmental Consultants
 EDR Inquiry: 4946149.3
 Order Date: 05/24/2017
 Certification # BE82-4DE7-A087
 Copyright 1914

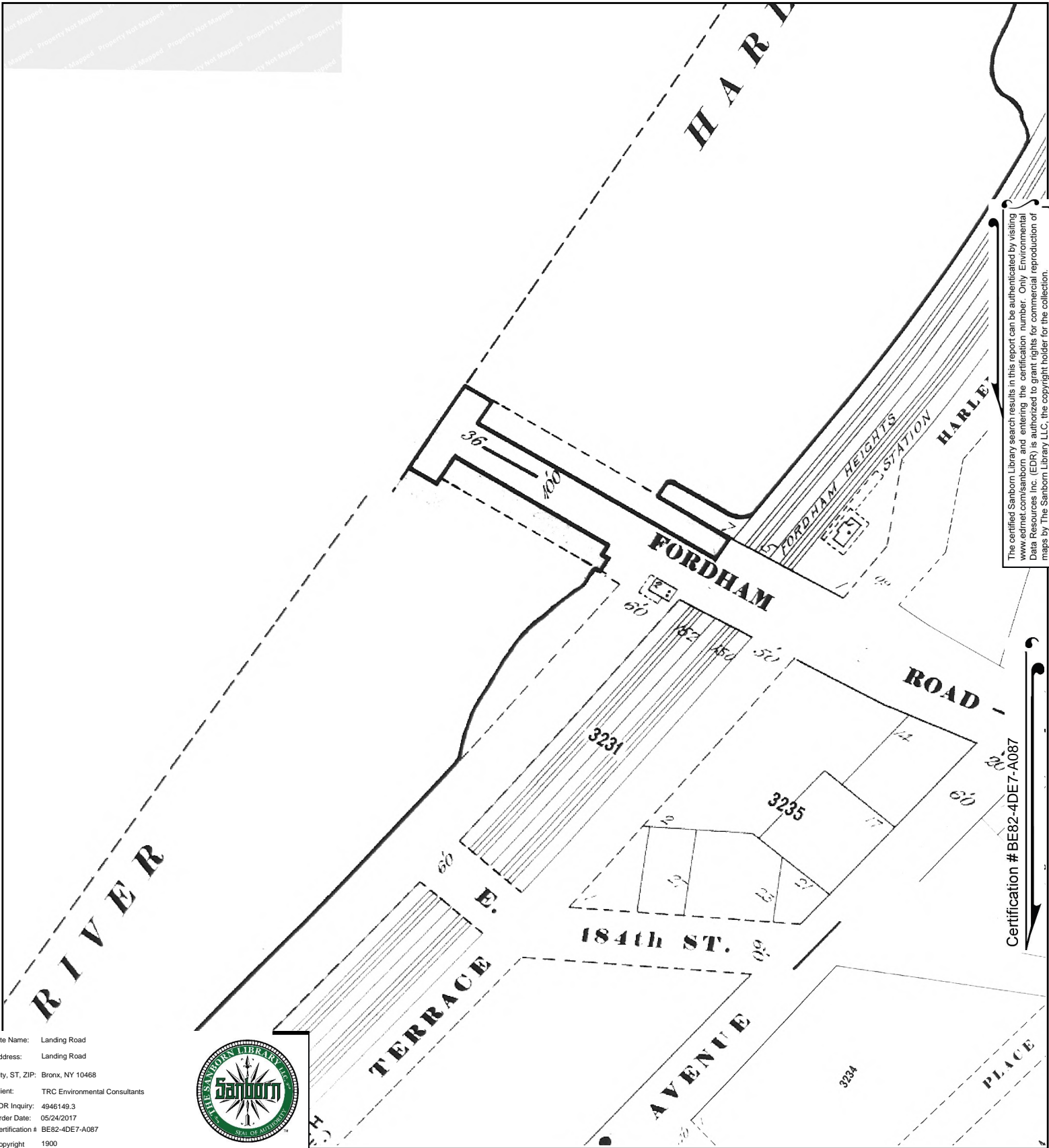


This Certified Sanborn Map combines the following sheets.
 Outlined areas indicate map sheets within the collection.



Volume 14, Sheet 28
 Volume 14, Sheet 27
 Volume 14, Sheet 1

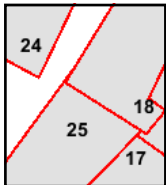
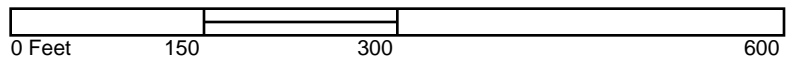




Site Name: Landing Road
 Address: Landing Road
 City, ST, ZIP: Bronx, NY 10468
 Client: TRC Environmental Consultants
 EDR Inquiry: 4946149.3
 Order Date: 05/24/2017
 Certification # BE82-4DE7-A087
 Copyright 1900

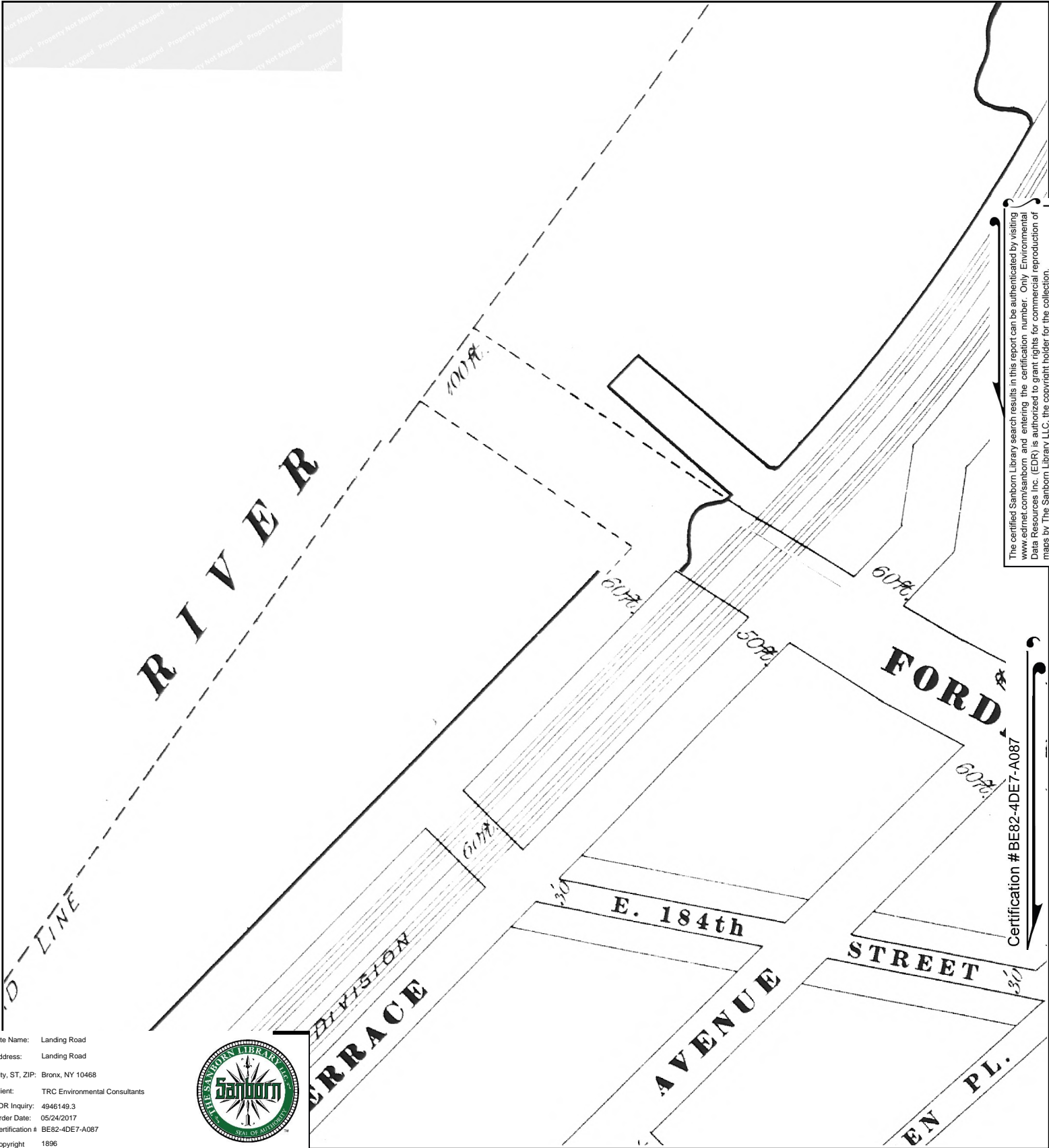


This Certified Sanborn Map combines the following sheets.
 Outlined areas indicate map sheets within the collection.



Volume 13, Sheet 25
 Volume 13, Sheet 18
 Volume 13, Sheet 17
 Volume 12, Sheet 24





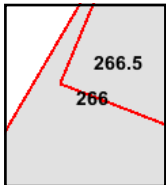
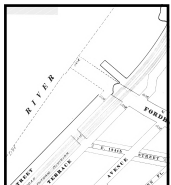
The certified Sanborn Library search results in this report can be authenticated by visiting www.edrnet.com/sanborn and entering the certification number. Only Environmental Data Resources Inc. (EDR) is authorized to grant rights for commercial reproduction of maps by The Sanborn Library LLC, the copyright holder for the collection.

Certification # BE82-4DE7-A087


Site Name: Landing Road
 Address: Landing Road
 City, ST, ZIP: Bronx, NY 10468
 Client: TRC Environmental Consultants
 EDR Inquiry: 4946149.3
 Order Date: 05/24/2017
 Certification # BE82-4DE7-A087
 Copyright 1896



This Certified Sanborn Map combines the following sheets. Outlined areas indicate map sheets within the collection.



Volume 12, Sheet 266.5
 Volume 12, Sheet 266



Landing Road
Landing Road
Bronx, NY 10468

Inquiry Number: 4946149.3

May 23, 2017

Certified Sanborn® Map Report



6 Armstrong Road, 4th floor
Shelton, CT 06484
Toll Free: 800.352.0050
www.edrnet.com

Certified Sanborn® Map Report

05/23/17

Site Name:

Landing Road
Landing Road
Bronx, NY 10468
EDR Inquiry # 4946149.3

Client Name:

TRC Environmental Consultants
1430 Broadway
New York, NY 10018
Contact: Carla Stout



The Sanborn Library has been searched by EDR and maps covering the target property location as provided by TRC Environmental Consultants were identified for the years listed below. The Sanborn Library is the largest, most complete collection of fire insurance maps. The collection includes maps from Sanborn, Bromley, Perris & Browne, Hopkins, Barlow, and others. Only Environmental Data Resources Inc. (EDR) is authorized to grant rights for commercial reproduction of maps by the Sanborn Library LLC, the copyright holder for the collection. Results can be authenticated by visiting www.edrnet.com/sanborn.

The Sanborn Library is continually enhanced with newly identified map archives. This report accesses all maps in the collection as of the day this report was generated.

Certified Sanborn Results:

Certification # BE82-4DE7-A087
PO # NA
Project Exterior Street, Bronx, NY

Maps Provided:

2007	1996	1981	1922
2006	1995	1980	1914
2005	1993	1979	1900
2004	1992	1978	1896
2003	1991	1977	
2002	1989	1950	
2001	1986	1945	
1998	1984	1928	



Sanborn® Library search results

Certification #: BE82-4DE7-A087

The Sanborn Library includes more than 1.2 million fire insurance maps from Sanborn, Bromley, Perris & Browne, Hopkins, Barlow and others which track historical property usage in approximately 12,000 American cities and towns. Collections searched:

- Library of Congress
- University Publications of America
- EDR Private Collection

The Sanborn Library LLC Since 1866™

Limited Permission To Make Copies

TRC Environmental Consultants (the client) is permitted to make up to FIVE photocopies of this Sanborn Map transmittal and each fire insurance map accompanying this report solely for the limited use of its customer. No one other than the client is authorized to make copies. Upon request made directly to an EDR Account Executive, the client may be permitted to make a limited number of additional photocopies. This permission is conditioned upon compliance by the client, its customer and their agents with EDR's copyright policy; a copy of which is available upon request.

Disclaimer - Copyright and Trademark Notice

This Report contains certain information obtained from a variety of public and other sources reasonably available to Environmental Data Resources, Inc. It cannot be concluded from this Report that coverage information for the target and surrounding properties does not exist from other sources. NO WARRANTY EXPRESSED OR IMPLIED, IS MADE WHATSOEVER IN CONNECTION WITH THIS REPORT. ENVIRONMENTAL DATA RESOURCES, INC. SPECIFICALLY DISCLAIMS THE MAKING OF ANY SUCH WARRANTIES, INCLUDING WITHOUT LIMITATION, MERCHANTABILITY OR FITNESS FOR A PARTICULAR USE OR PURPOSE. ALL RISK IS ASSUMED BY THE USER. IN NO EVENT SHALL ENVIRONMENTAL DATA RESOURCES, INC. BE LIABLE TO ANYONE, WHETHER ARISING OUT OF ERRORS OR OMISSIONS, NEGLIGENCE, ACCIDENT OR ANY OTHER CAUSE, FOR ANY LOSS OF DAMAGE, INCLUDING, WITHOUT LIMITATION, SPECIAL, INCIDENTAL, CONSEQUENTIAL, OR EXEMPLARY DAMAGES. ANY LIABILITY ON THE PART OF ENVIRONMENTAL DATA RESOURCES, INC. IS STRICTLY LIMITED TO A REFUND OF THE AMOUNT PAID FOR THIS REPORT. Purchaser accepts this Report "AS IS". Any analyses, estimates, ratings, environmental risk levels or risk codes provided in this Report are provided for illustrative purposes only, and are not intended to provide, nor should they be interpreted as providing any facts regarding, or prediction or forecast of, any environmental risk for any property. Only a Phase I Environmental Site Assessment performed by an environmental professional can provide information regarding the environmental risk for any property. Additionally, the information provided in this Report is not to be construed as legal advice.

Copyright 2017 by Environmental Data Resources, Inc. All rights reserved. Reproduction in any media or format, in whole or in part, of any report or map of Environmental Data Resources, Inc., or its affiliates, is prohibited without prior written permission.

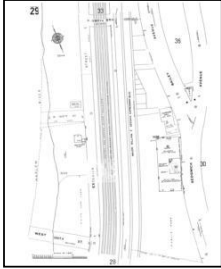
EDR and its logos (including Sanborn and Sanborn Map) are trademarks of Environmental Data Resources, Inc. or its affiliates. All other trademarks used herein are the property of their respective owners.

Sanborn Sheet Key

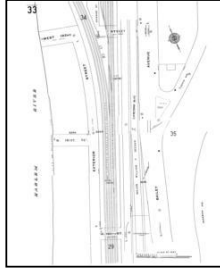
This Certified Sanborn Map Report is based upon the following Sanborn Fire Insurance map sheets.



2007 Source Sheets

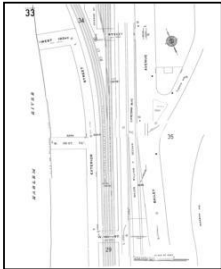


Volume 14, Sheet 29
2007



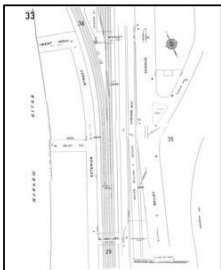
Volume 14, Sheet 33
2007

2006 Source Sheets

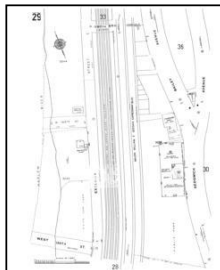


Volume 14, Sheet 33
2006

2005 Source Sheets

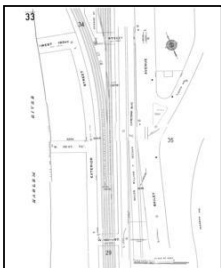


Volume 14, Sheet 33
2005

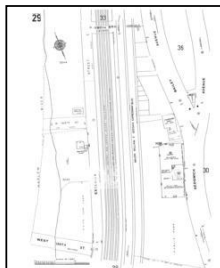


Volume 14, Sheet 29
2005

2004 Source Sheets



Volume 14, Sheet 33
2004



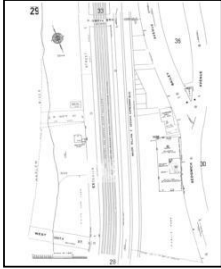
Volume 14, Sheet 29
2004

Sanborn Sheet Key

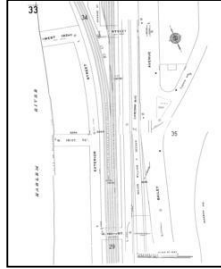
This Certified Sanborn Map Report is based upon the following Sanborn Fire Insurance map sheets.



2003 Source Sheets

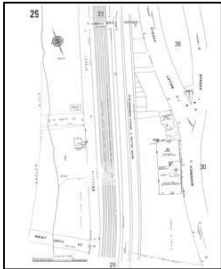


Volume 14, Sheet 29
2003

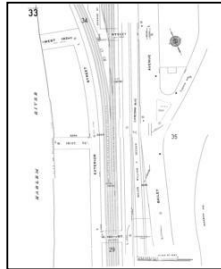


Volume 14, Sheet 33
2003

2002 Source Sheets

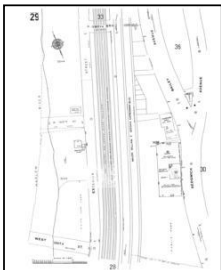


Volume 14, Sheet 29
2002

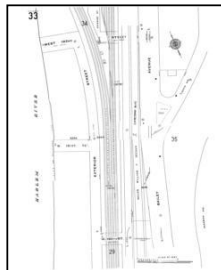


Volume 14, Sheet 33
2002

2001 Source Sheets

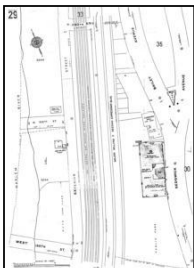


Volume 14, Sheet 29
2001

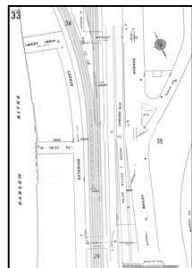


Volume 14, Sheet 33
2001

1998 Source Sheets



Volume 14, Sheet 29
1998



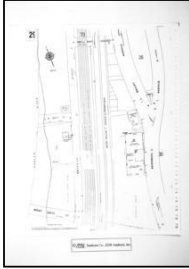
Volume 14, Sheet 33
1998

Sanborn Sheet Key

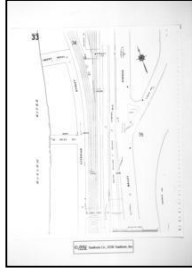
This Certified Sanborn Map Report is based upon the following Sanborn Fire Insurance map sheets.



1996 Source Sheets

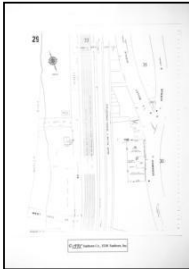


Volume 14, Sheet 29
1996

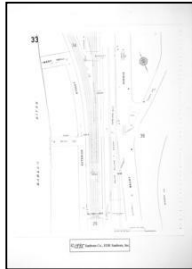


Volume 14, Sheet 33
1996

1995 Source Sheets

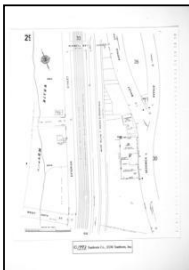


Volume 14, Sheet 29
1995

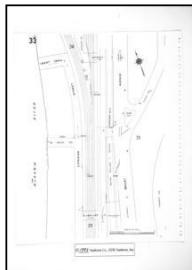


Volume 14, Sheet 33
1995

1993 Source Sheets

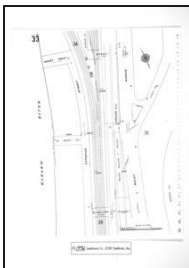


Volume 14, Sheet 29
1993

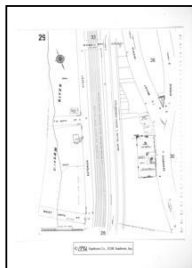


Volume 14, Sheet 33
1993

1992 Source Sheets



Volume 14, Sheet 33
1992



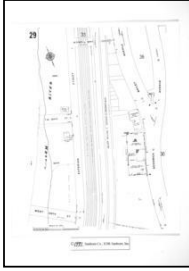
Volume 14, Sheet 29
1992

Sanborn Sheet Key

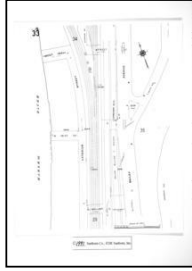
This Certified Sanborn Map Report is based upon the following Sanborn Fire Insurance map sheets.



1991 Source Sheets

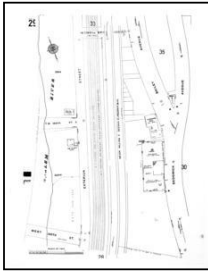


Volume 14, Sheet 29
1991

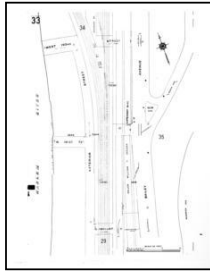


Volume 14, Sheet 33
1991


1989 Source Sheets



Volume 14, Sheet 29
1989

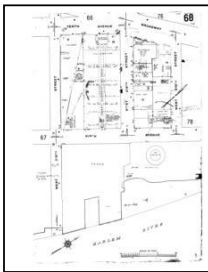


Volume 14, Sheet 33
1989

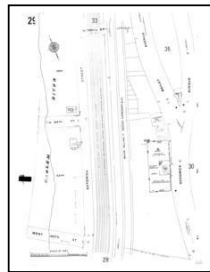


Volume 12, Sheet 68
1989

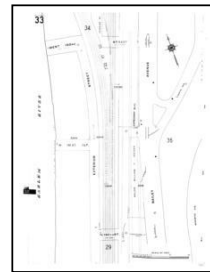
1986 Source Sheets



Volume 12, Sheet 68
1986

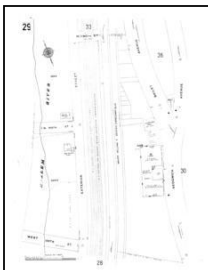


Volume 14, Sheet 29
1986

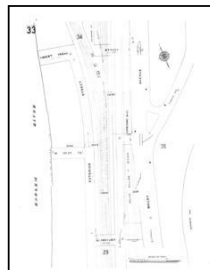


Volume 14, Sheet 33
1986

1984 Source Sheets



Volume 14, Sheet 29
1984



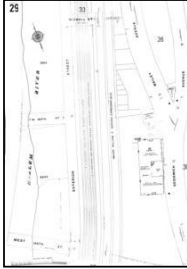
Volume 14, Sheet 33
1984

Sanborn Sheet Key

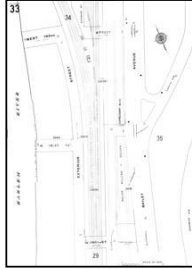
This Certified Sanborn Map Report is based upon the following Sanborn Fire Insurance map sheets.



1981 Source Sheets

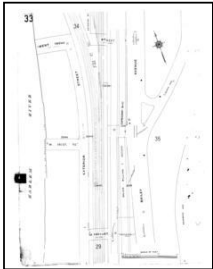


Volume 14, Sheet 29
1981

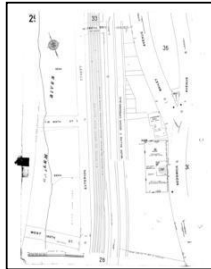


Volume 14, Sheet 33
1981

1980 Source Sheets

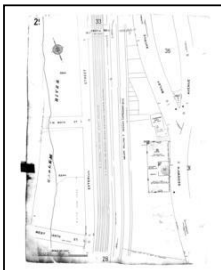


Volume 14, Sheet 33
1980

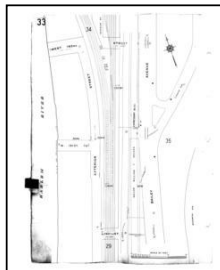


Volume 14, Sheet 29
1980

1979 Source Sheets

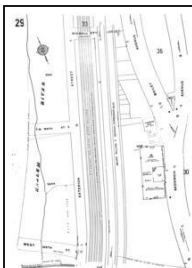


Volume 14, Sheet 29
1979

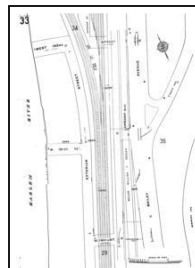


Volume 14, Sheet 33
1979

1978 Source Sheets



Volume 14, Sheet 29
1978



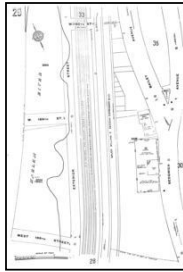
Volume 14, Sheet 33
1978

Sanborn Sheet Key

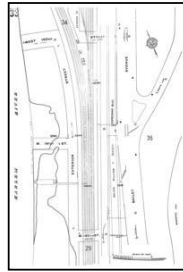
This Certified Sanborn Map Report is based upon the following Sanborn Fire Insurance map sheets.



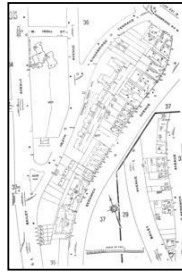
1977 Source Sheets



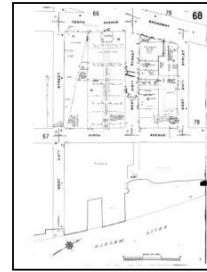
Volume 14, Sheet 29
1977



Volume 14, Sheet 33
1977

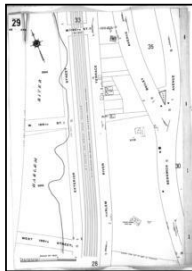


Volume 14, Sheet 35
1977

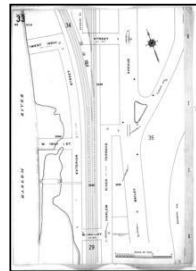


Volume 12, Sheet 68
1977

1950 Source Sheets

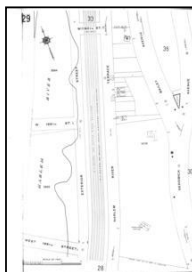


Volume 14, Sheet 29
1950

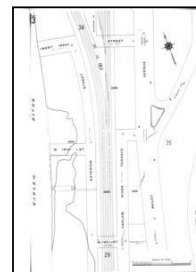


Volume 14, Sheet 33
1950

1945 Source Sheets



Volume 14, Sheet 29
1945



Volume 14, Sheet 33
1945

1928 Source Sheets



Volume Pier Maps, Sheet 28
1928

Sanborn Sheet Key

This Certified Sanborn Map Report is based upon the following Sanborn Fire Insurance map sheets.

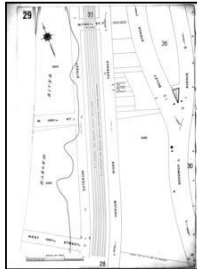


1922 Source Sheets

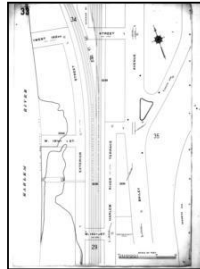


Volume Pier Maps, Sheet 28
1922

1914 Source Sheets

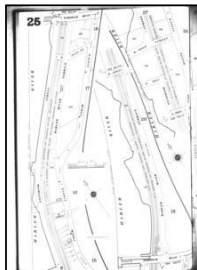


Volume 14, Sheet 29
1914



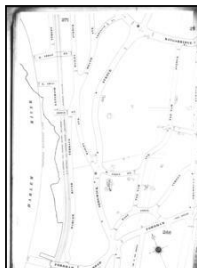
Volume 14, Sheet 33
1914

1900 Source Sheets

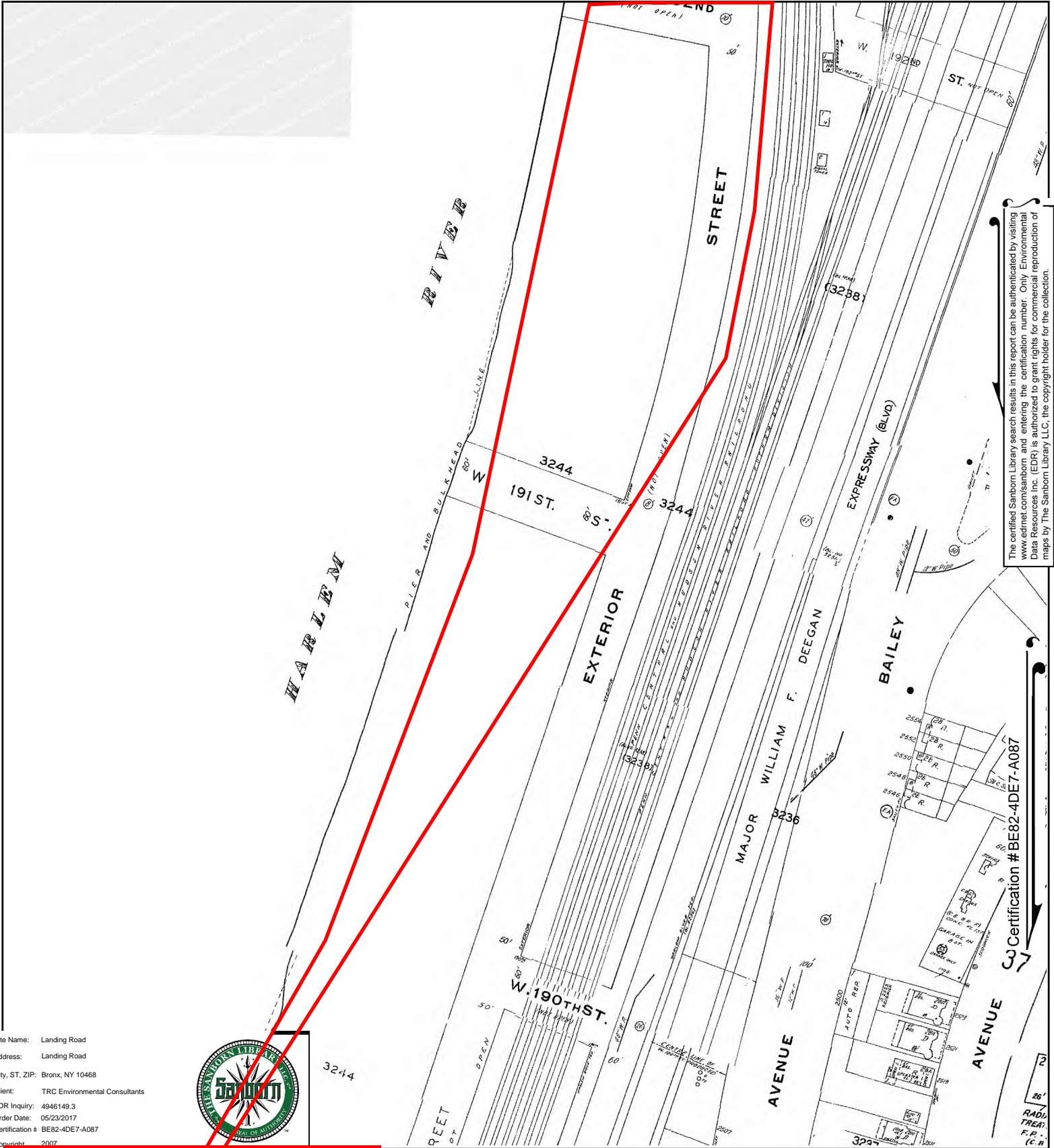


Volume 13, Sheet 25
1900

1896 Source Sheets



Volume 12, Sheet 266.5
1896

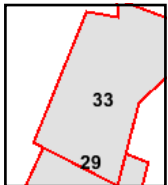


The certified Sanborn Library search results in this report can be authenticated by visiting www.edrnet.com/sanborn and entering the certification number. Only Environmental Data Resources Inc. (EDR) is authorized to grant rights for commercial reproduction of maps by The Sanborn Library LLC, the copyright holder for the collection.

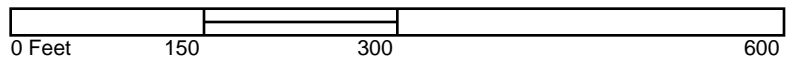
Site Name: Landing Road
 Address: Landing Road
 City, ST, ZIP: Bronx, NY 10468
 Client: TRC Environmental Consultants
 EDR Inquiry: 4946149.3
 Order Date: 05/23/2017
 Certification # BE82-4DE7-A087
 Copyright: 2007

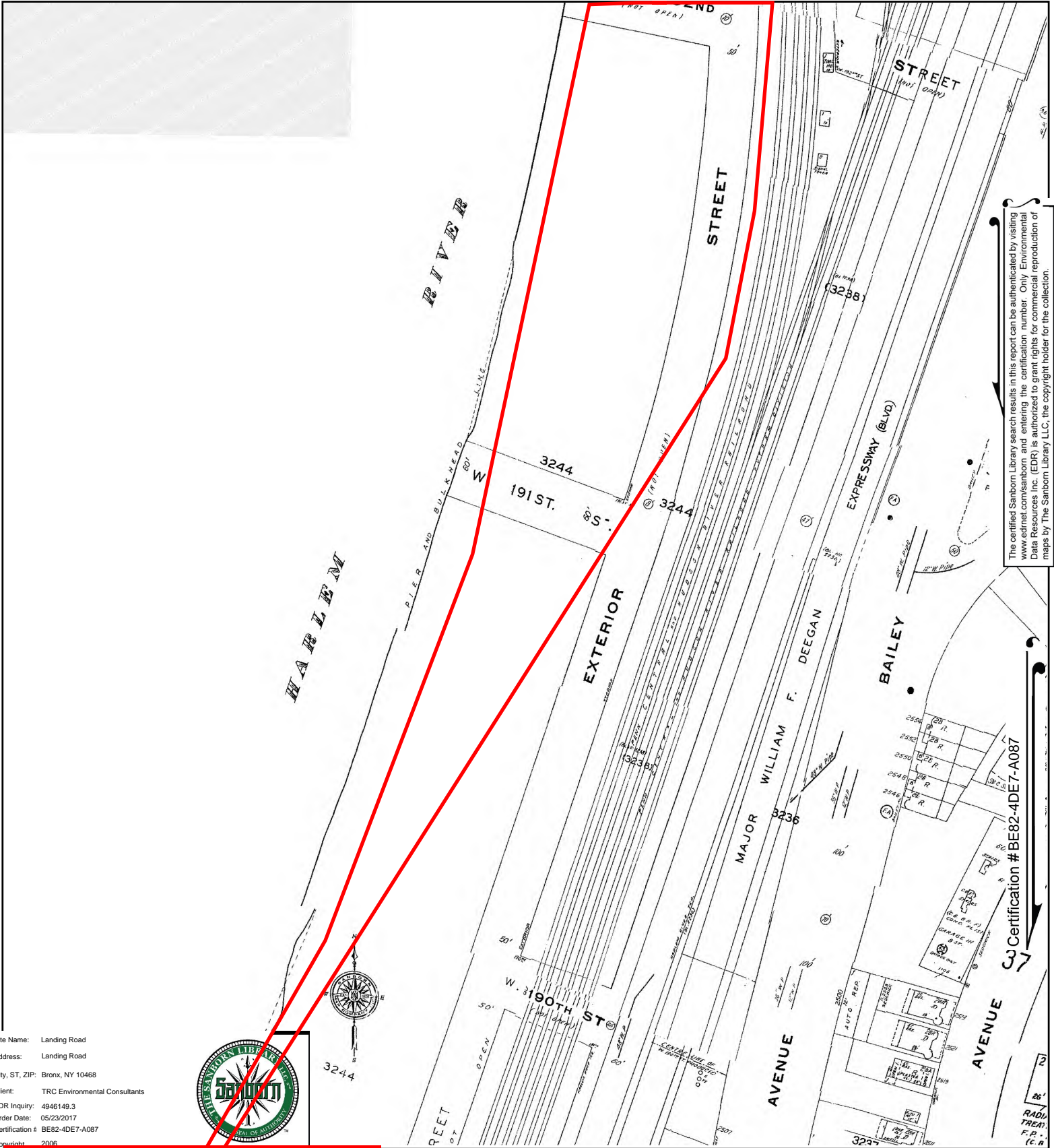


This Certified Sanborn Map combines the following sheets. Outlined areas indicate map sheets within the collection.



Volume 14, Sheet 33
 Volume 14, Sheet 29



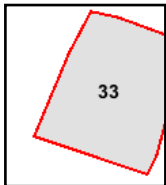
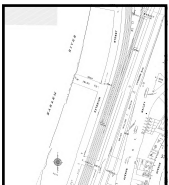
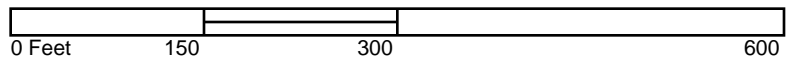


The certified Sanborn Library search results in this report can be authenticated by visiting www.edrnet.com/sanborn and entering the certification number. Only Environmental Data Resources Inc. (EDR) is authorized to grant rights for commercial reproduction of maps by The Sanborn Library LLC, the copyright holder for the collection.

Site Name: Landing Road
 Address: Landing Road
 City, ST, ZIP: Bronx, NY 10468
 Client: TRC Environmental Consultants
 EDR Inquiry: 4946149.3
 Order Date: 05/23/2017
 Certification # BE82-4DE7-A087
 Copyright: 2006

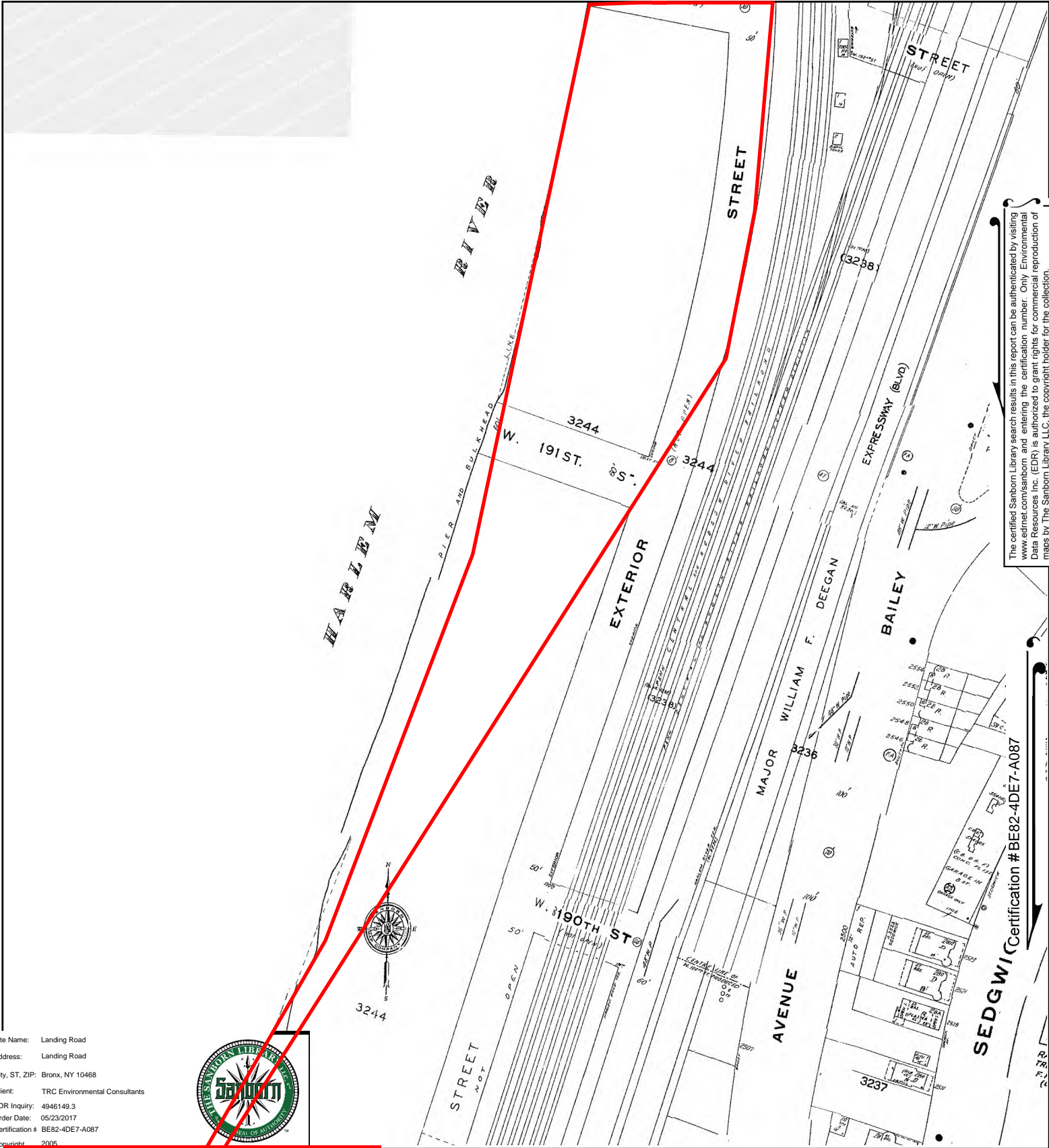


This Certified Sanborn Map combines the following sheets.
 Outlined areas indicate map sheets within the collection.



Volume 14, Sheet 33



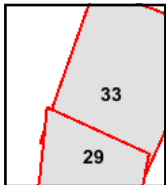
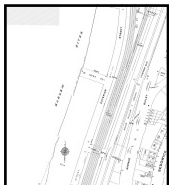


The certified Sanborn Library search results in this report can be authenticated by visiting www.edrnet.com/sanborn and entering the certification number. Only Environmental Data Resources Inc. (EDR) is authorized to grant rights for commercial reproduction of maps by The Sanborn Library LLC, the copyright holder for the collection.

Site Name: Landing Road
 Address: Landing Road
 City, ST, ZIP: Bronx, NY 10468
 Client: TRC Environmental Consultants
 EDR Inquiry: 4946149.3
 Order Date: 05/23/2017
 Certification # BE82-4DE7-A087
 Copyright: 2005

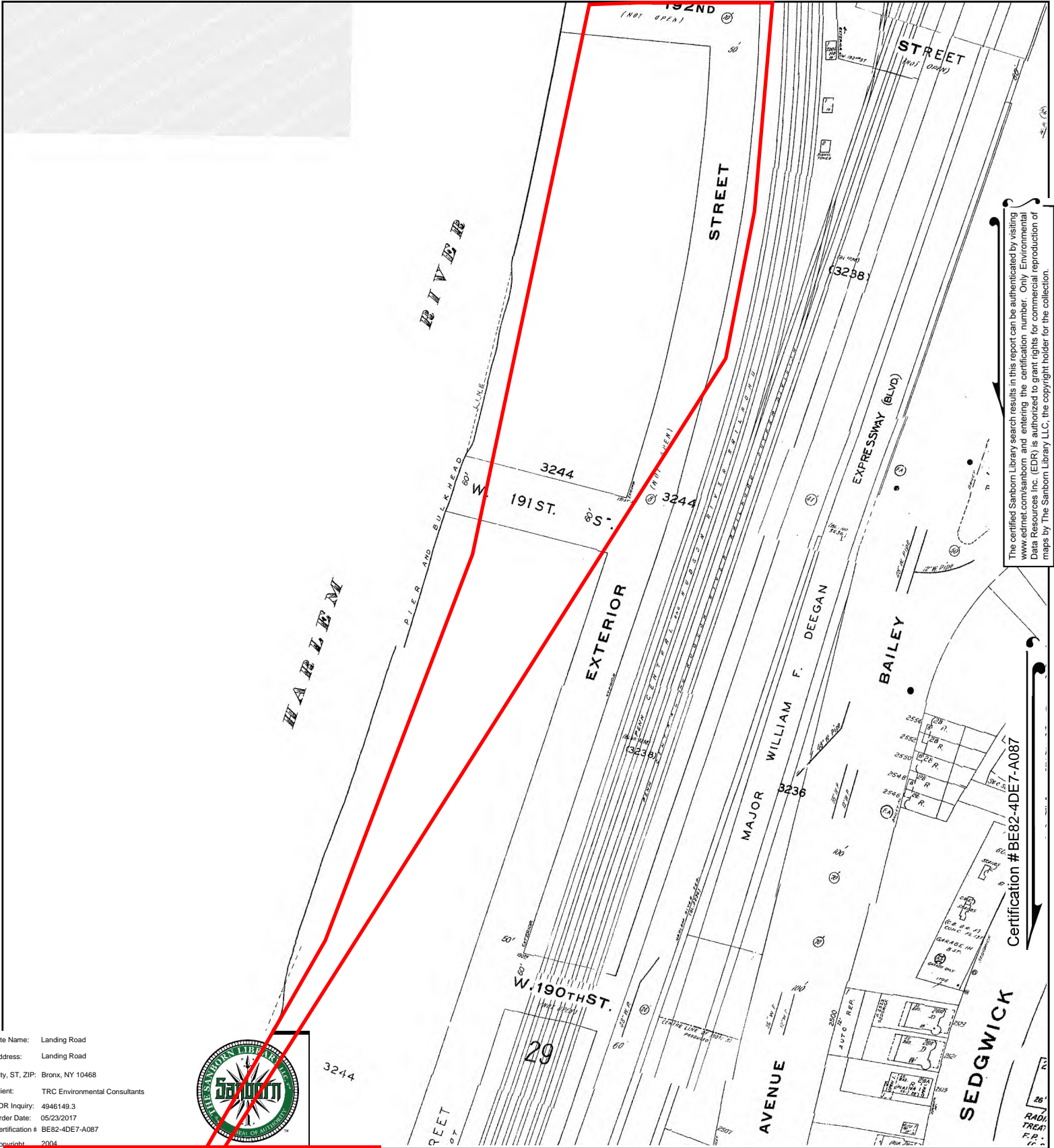


This Certified Sanborn Map combines the following sheets. Outlined areas indicate map sheets within the collection.



Volume 14, Sheet 29
 Volume 14, Sheet 33





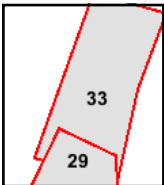
The certified Sanborn Library search results in this report can be authenticated by visiting www.edrnet.com/sanborn and entering the certification number. Only Environmental Data Resources Inc. (EDR) is authorized to grant rights for commercial reproduction of maps by The Sanborn Library LLC, the copyright holder for the collection.

Certification # BE82-4DE7-A087

Site Name: Landing Road
 Address: Landing Road
 City, ST, ZIP: Bronx, NY 10468
 Client: TRC Environmental Consultants
 EDR Inquiry: 4946149.3
 Order Date: 05/23/2017
 Certification # BE82-4DE7-A087
 Copyright: 2004

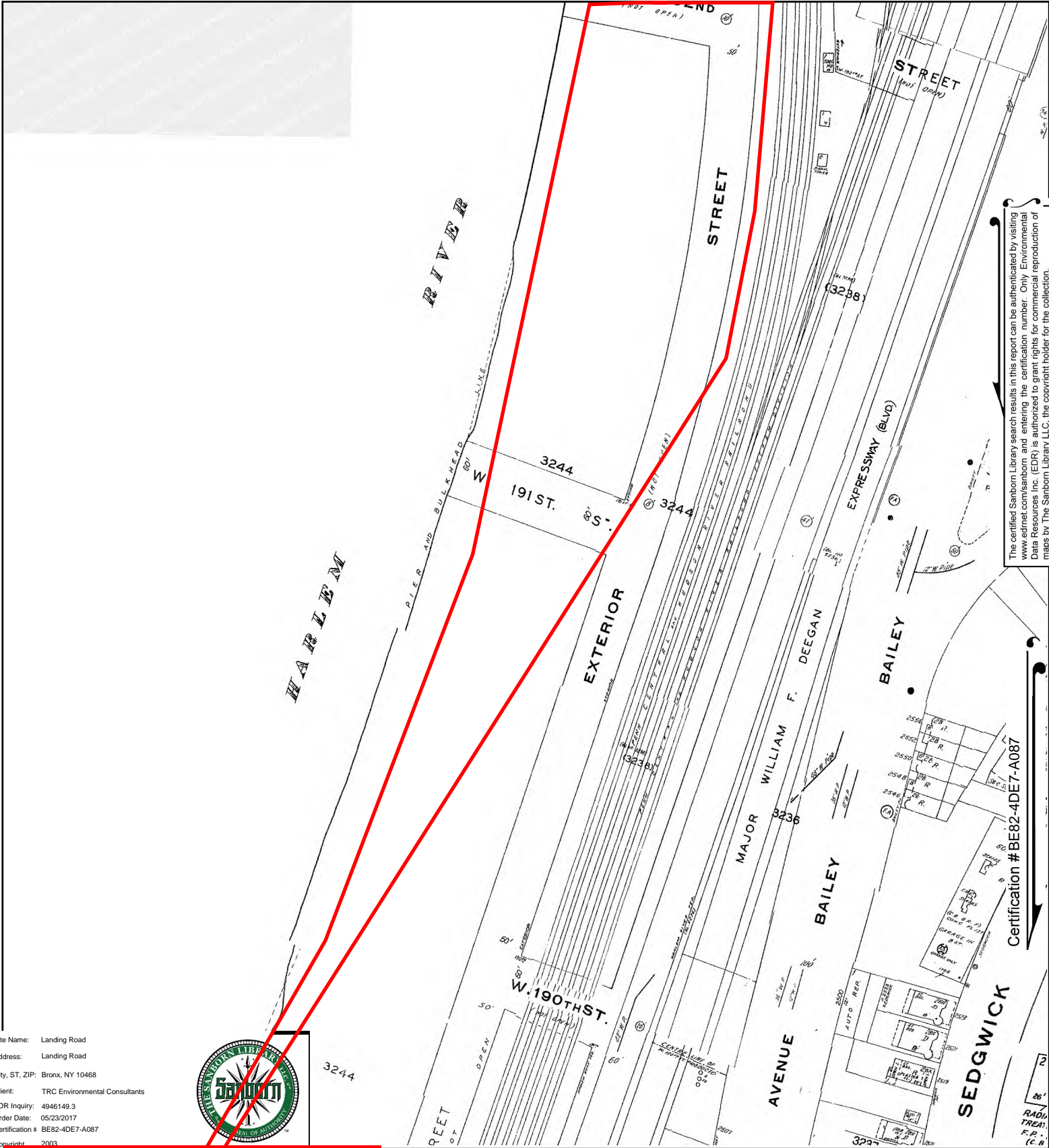


This Certified Sanborn Map combines the following sheets. Outlined areas indicate map sheets within the collection.



Volume 14, Sheet 29
 Volume 14, Sheet 33





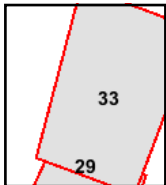
The certified Sanborn Library search results in this report can be authenticated by visiting www.edrnet.com/sanborn and entering the certification number. Only Environmental Data Resources Inc. (EDR) is authorized to grant rights for commercial reproduction of maps by The Sanborn Library LLC, the copyright holder for the collection.

Certification # BE82-4DE7-A087

Site Name: Landing Road
 Address: Landing Road
 City, ST, ZIP: Bronx, NY 10468
 Client: TRC Environmental Consultants
 EDR Inquiry: 4946149.3
 Order Date: 05/23/2017
 Certification # BE82-4DE7-A087
 Copyright: 2003

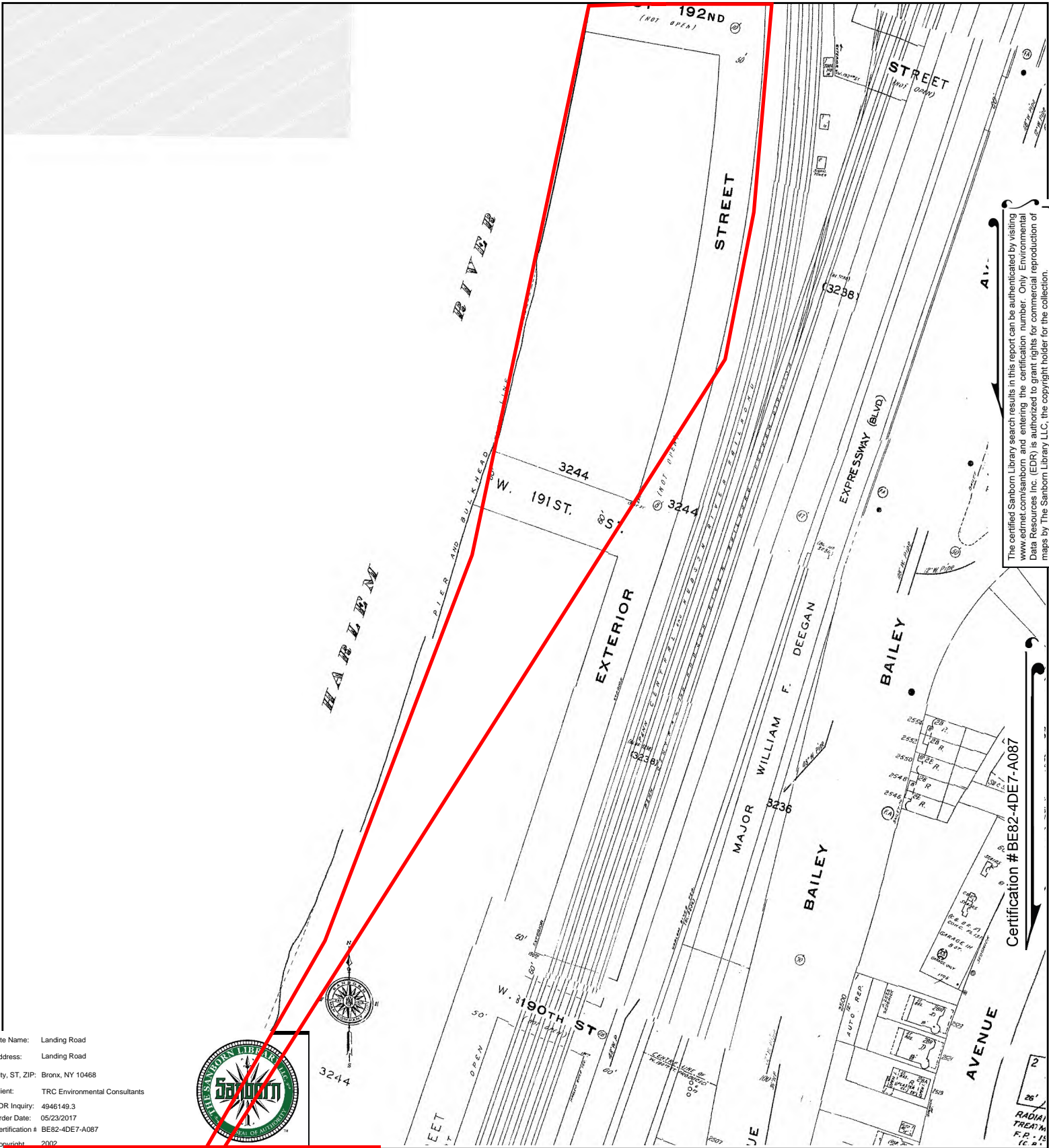


This Certified Sanborn Map combines the following sheets. Outlined areas indicate map sheets within the collection.



Volume 14, Sheet 33
 Volume 14, Sheet 29





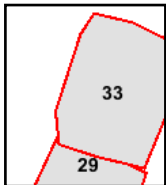
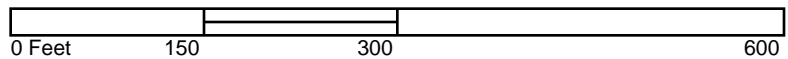
The certified Sanborn Library search results in this report can be authenticated by visiting www.edrnet.com/sanborn and entering the certification number. Only Environmental Data Resources Inc. (EDR) is authorized to grant rights for commercial reproduction of maps by The Sanborn Library LLC, the copyright holder for the collection.

Certification # BE82-4DE7-A087

Site Name: Landing Road
 Address: Landing Road
 City, ST, ZIP: Bronx, NY 10468
 Client: TRC Environmental Consultants
 EDR Inquiry: 4946149.3
 Order Date: 05/23/2017
 Certification # BE82-4DE7-A087
 Copyright: 2002

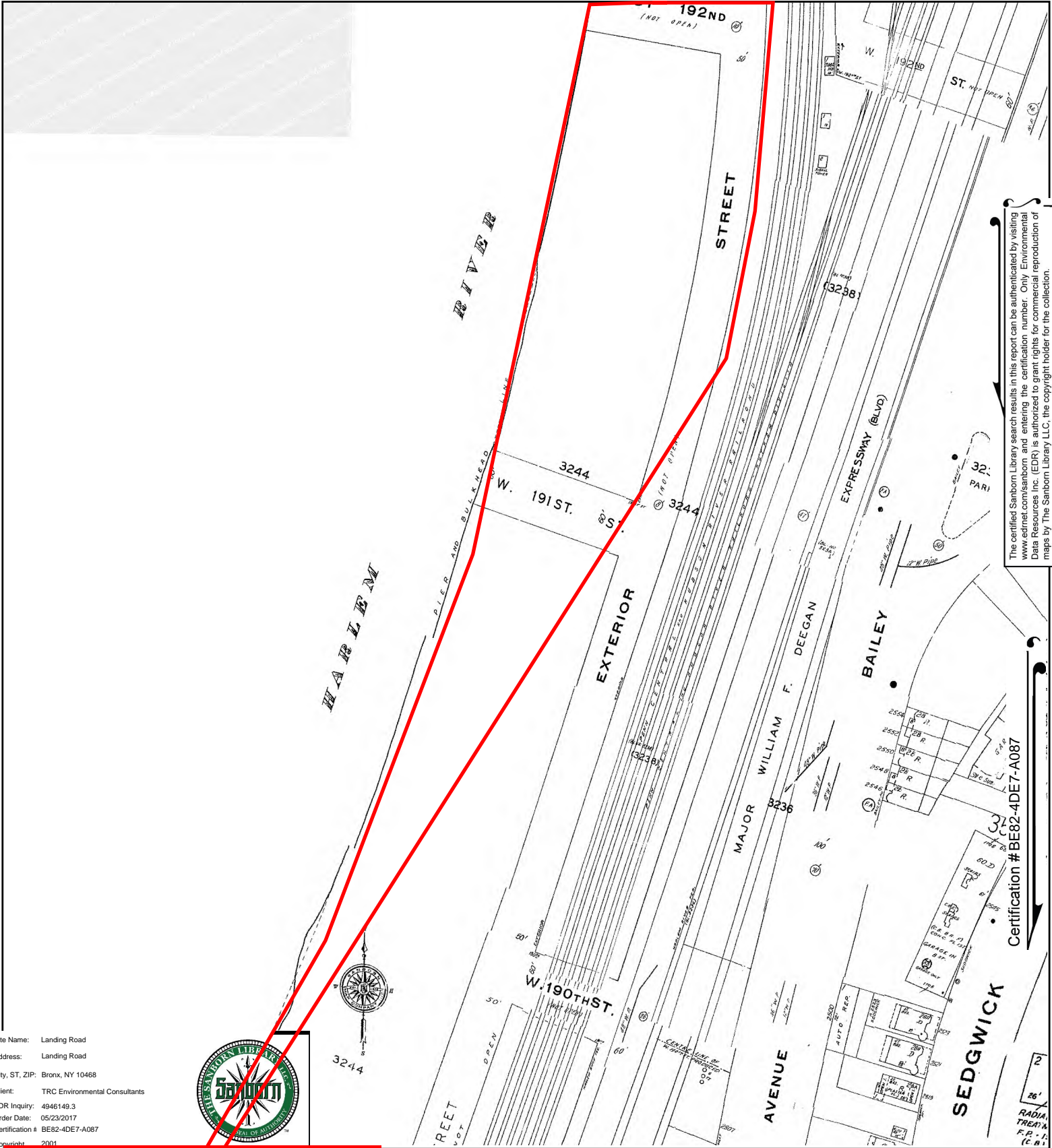


This Certified Sanborn Map combines the following sheets. Outlined areas indicate map sheets within the collection.



Volume 14, Sheet 33
 Volume 14, Sheet 29





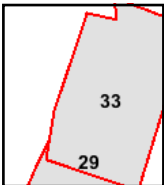

The certified Sanborn Library search results in this report can be authenticated by visiting www.edrnet.com/sanborn and entering the certification number. Only Environmental Data Resources Inc. (EDR) is authorized to grant rights for commercial reproduction of maps by The Sanborn Library LLC, the copyright holder for the collection.

Certification # BE82-4DE7-A087

Site Name: Landing Road
 Address: Landing Road
 City, ST, ZIP: Bronx, NY 10468
 Client: TRC Environmental Consultants
 EDR Inquiry: 4946149.3
 Order Date: 05/23/2017
 Certification # BE82-4DE7-A087
 Copyright: 2001

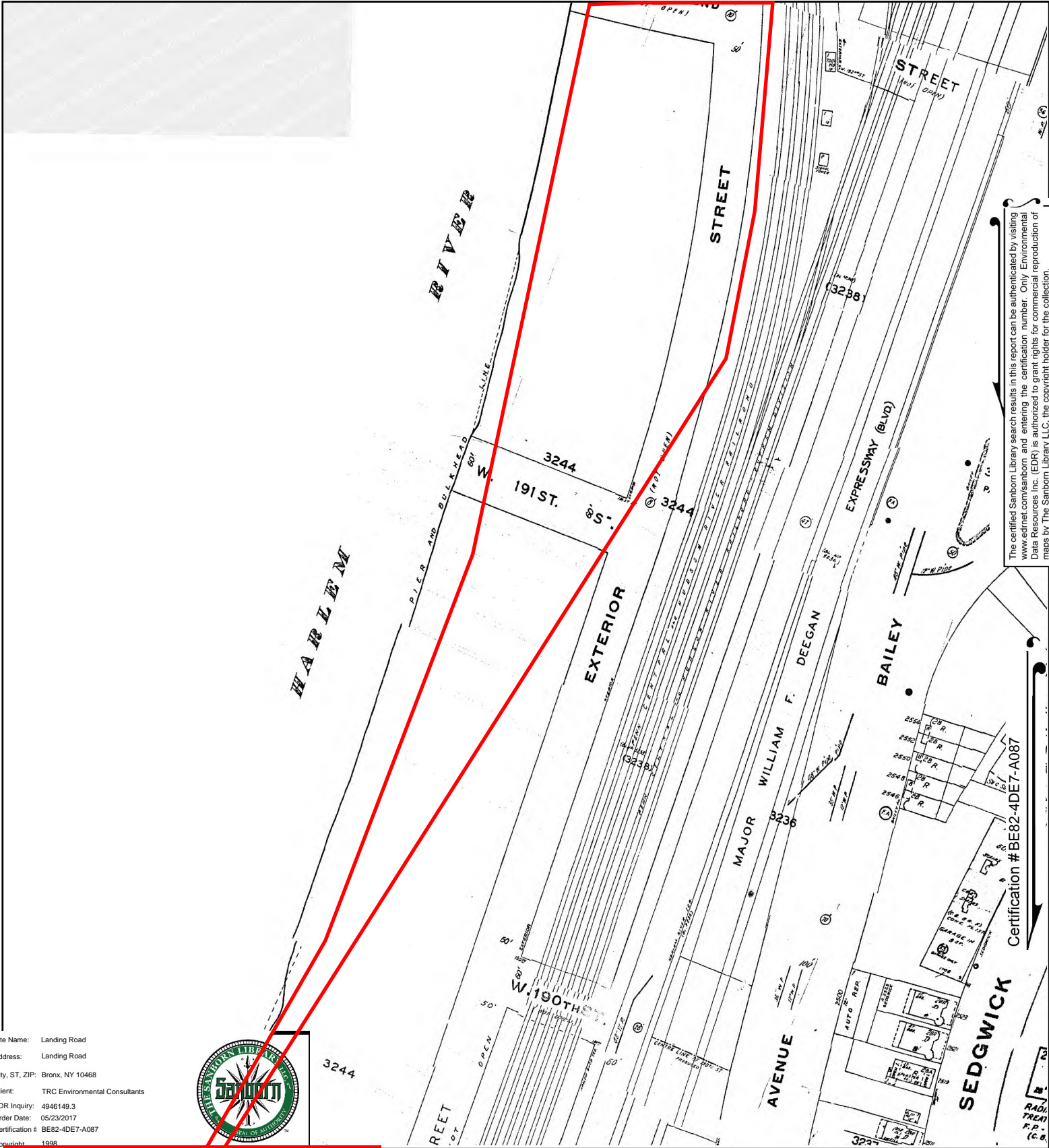


This Certified Sanborn Map combines the following sheets. Outlined areas indicate map sheets within the collection.



Volume 14, Sheet 33
 Volume 14, Sheet 29





The certified Sanborn Library search results in this report can be authenticated by visiting www.edrnet.com/sanborn and entering the certification number. Only Environmental Data Resources Inc. (EDR) is authorized to grant rights for commercial reproduction of maps by The Sanborn Library LLC, the copyright holder for the collection.

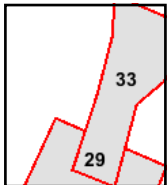

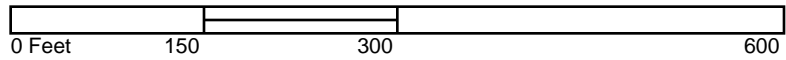
Site Name: Landing Road
 Address: Landing Road
 City, ST, ZIP: Bronx, NY 10468
 Client: TRC Environmental Consultants
 EDR Inquiry: 4946149.3
 Order Date: 05/23/2017
 Certification # BE82-4DE7-A087
 Copyright: 1998



3244

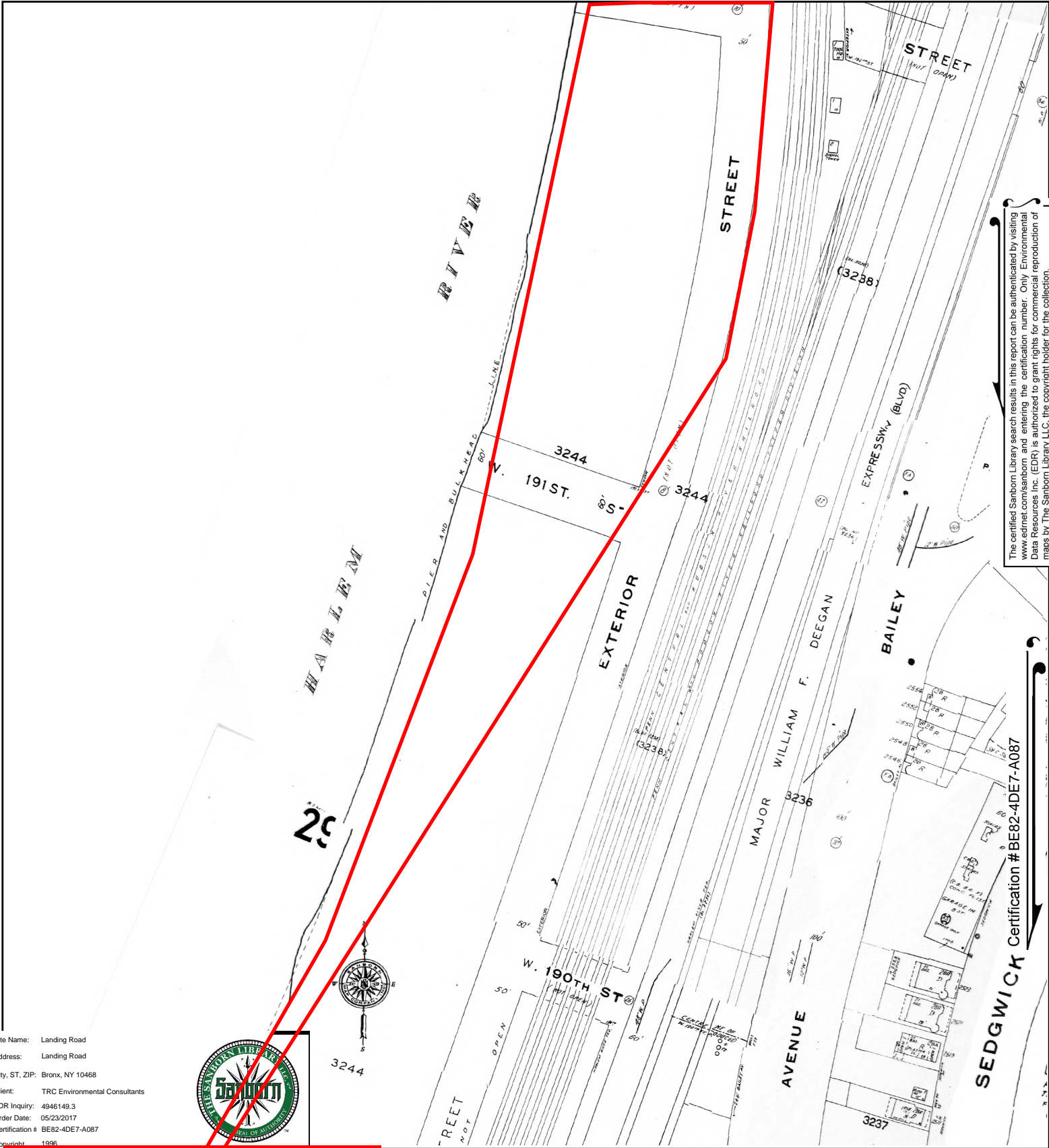
Certification # BE82-4DE7-A087

This Certified Sanborn Map combines the following sheets. Outlined areas indicate map sheets within the collection.



Volume 14, Sheet 33
 Volume 14, Sheet 29



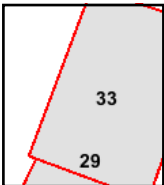


The certified Sanborn Library search results in this report can be authenticated by visiting www.edrnet.com/sanborn and entering the certification number. Only Environmental Data Resources Inc. (EDR) is authorized to grant rights for commercial reproduction of maps by The Sanborn Library LLC, the copyright holder for the collection.

Site Name: Landing Road
 Address: Landing Road
 City, ST, ZIP: Bronx, NY 10468
 Client: TRC Environmental Consultants
 EDR Inquiry: 4946149.3
 Order Date: 05/23/2017
 Certification # BE82-4DE7-A087
 Copyright: 1996

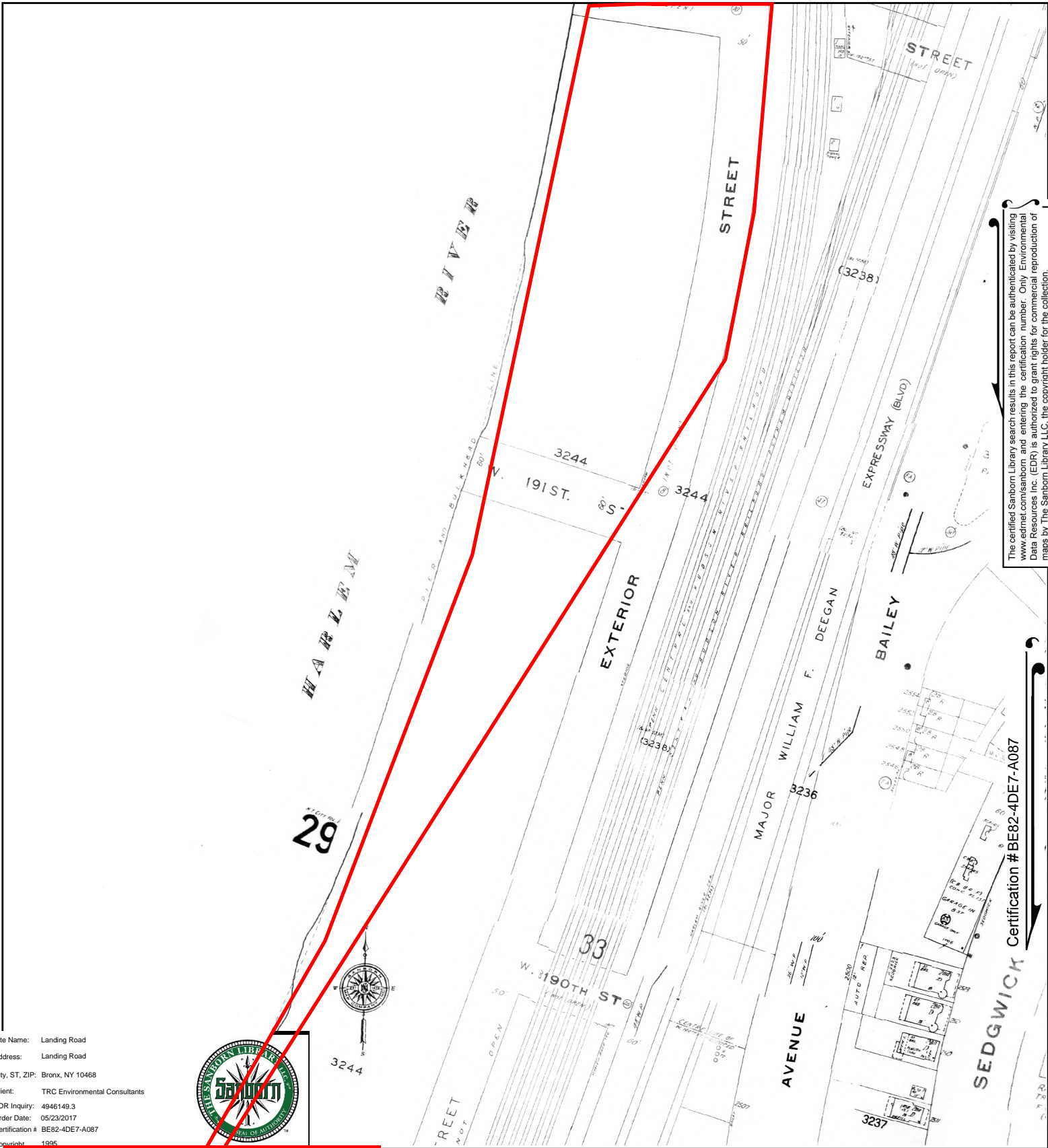


This Certified Sanborn Map combines the following sheets.
 Outlined areas indicate map sheets within the collection.



Volume 14, Sheet 33
 Volume 14, Sheet 29



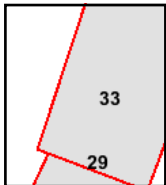


The certified Sanborn Library search results in this report can be authenticated by visiting www.edrnet.com/sanborn and entering the certification number. Only Environmental Data Resources Inc. (EDR) is authorized to grant rights for commercial reproduction of maps by The Sanborn Library LLC, the copyright holder for the collection.

Site Name: Landing Road
 Address: Landing Road
 City, ST, ZIP: Bronx, NY 10468
 Client: TRC Environmental Consultants
 EDR Inquiry: 4946149.3
 Order Date: 05/23/2017
 Certification # BE82-4DE7-A087
 Copyright: 1995

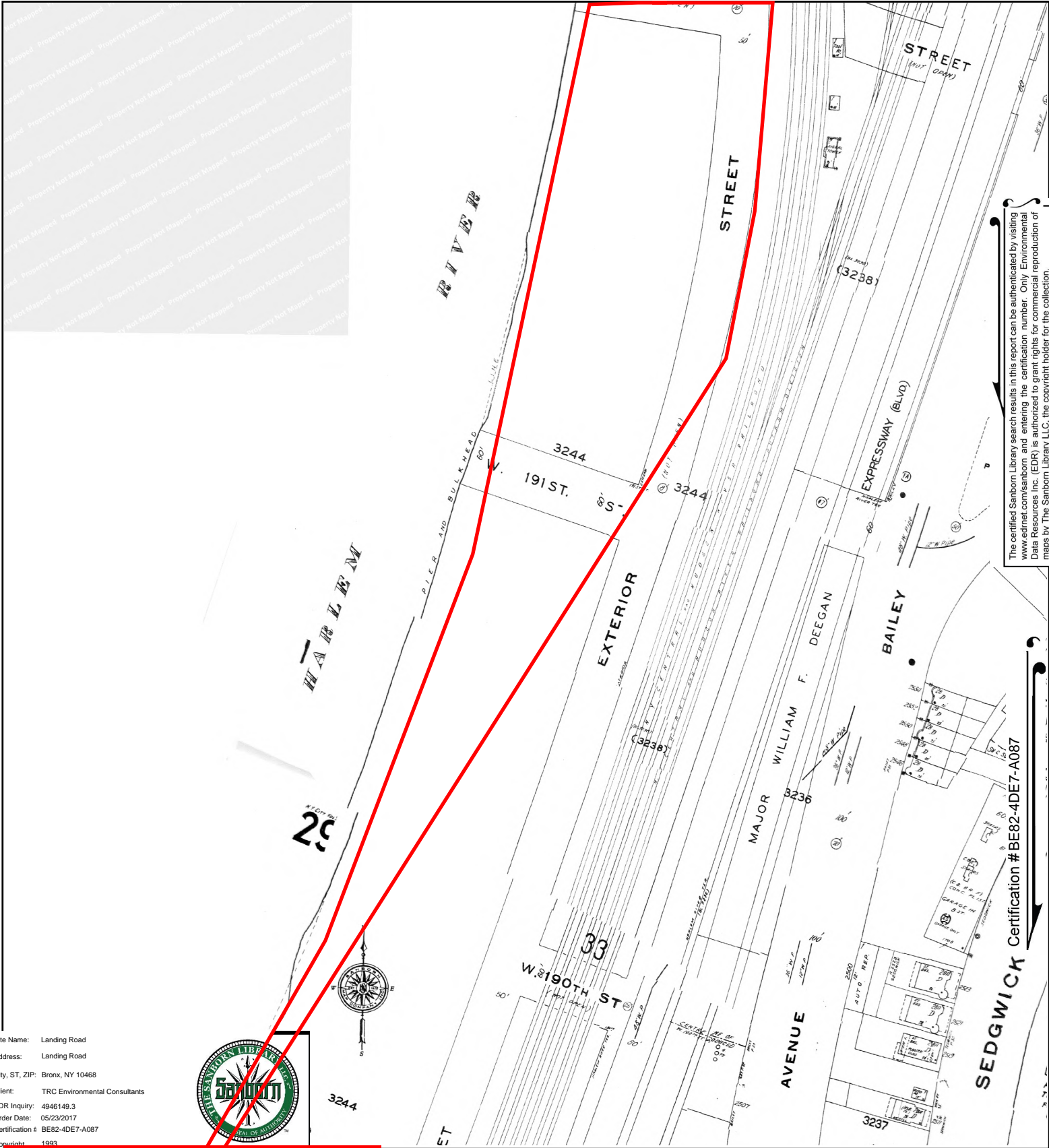


This Certified Sanborn Map combines the following sheets.
 Outlined areas indicate map sheets within the collection.



Volume 14, Sheet 33
 Volume 14, Sheet 29



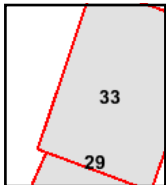
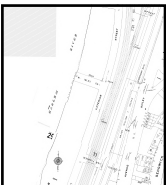
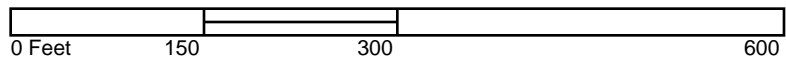


The certified Sanborn Library search results in this report can be authenticated by visiting www.edrnet.com/sanborn and entering the certification number. Only Environmental Data Resources Inc. (EDR) is authorized to grant rights for commercial reproduction of maps by The Sanborn Library LLC, the copyright holder for the collection.

Site Name: Landing Road
 Address: Landing Road
 City, ST, ZIP: Bronx, NY 10468
 Client: TRC Environmental Consultants
 EDR Inquiry: 4946149.3
 Order Date: 05/23/2017
 Certification # BE82-4DE7-A087
 Copyright: 1993

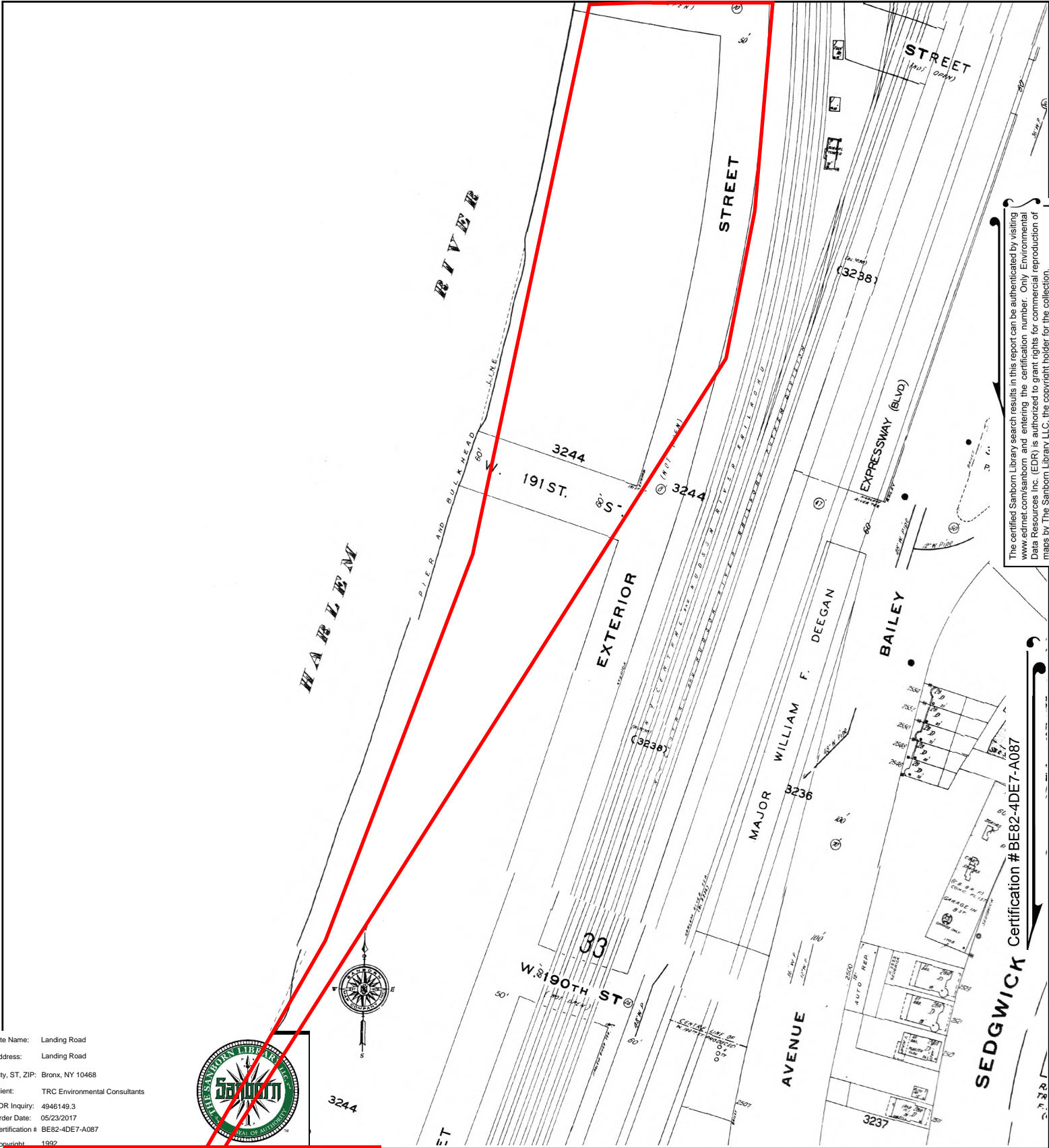


This Certified Sanborn Map combines the following sheets. Outlined areas indicate map sheets within the collection.



Volume 14, Sheet 33
 Volume 14, Sheet 29



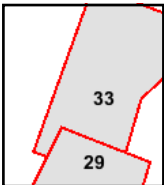
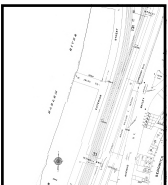
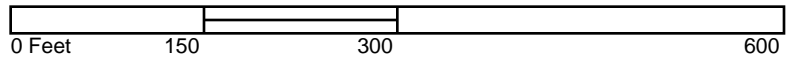


The certified Sanborn Library search results in this report can be authenticated by visiting www.edrnet.com/sanborn and entering the certification number. Only Environmental Data Resources Inc. (EDR) is authorized to grant rights for commercial reproduction of maps by The Sanborn Library LLC, the copyright holder for the collection.

Site Name: Landing Road
 Address: Landing Road
 City, ST, ZIP: Bronx, NY 10468
 Client: TRC Environmental Consultants
 EDR Inquiry: 4946149.3
 Order Date: 05/23/2017
 Certification # BE82-4DE7-A087
 Copyright: 1992

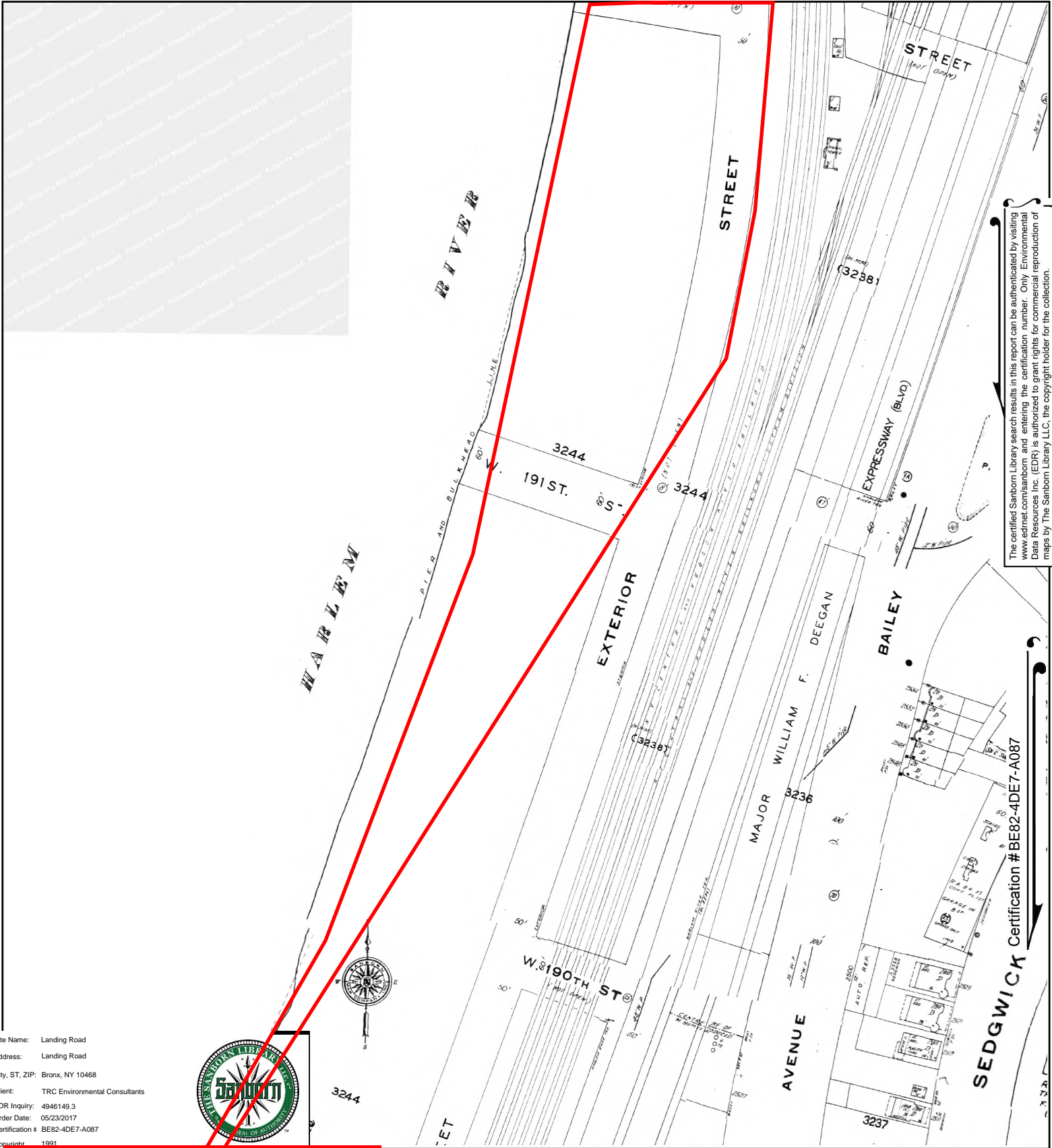


This Certified Sanborn Map combines the following sheets. Outlined areas indicate map sheets within the collection.



Volume 14, Sheet 29
 Volume 14, Sheet 33



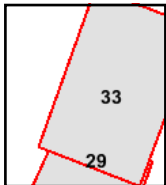
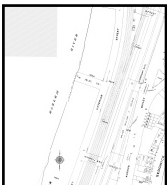
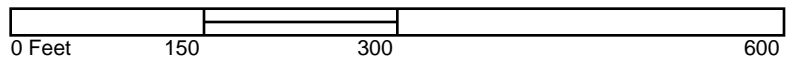


The certified Sanborn Library search results in this report can be authenticated by visiting www.edrnet.com/sanborn and entering the certification number. Only Environmental Data Resources Inc. (EDR) is authorized to grant rights for commercial reproduction of maps by The Sanborn Library LLC, the copyright holder for the collection.

Site Name: Landing Road
 Address: Landing Road
 City, ST, ZIP: Bronx, NY 10468
 Client: TRC Environmental Consultants
 EDR Inquiry: 4946149.3
 Order Date: 05/23/2017
 Certification # BE82-4DE7-A087
 Copyright: 1991

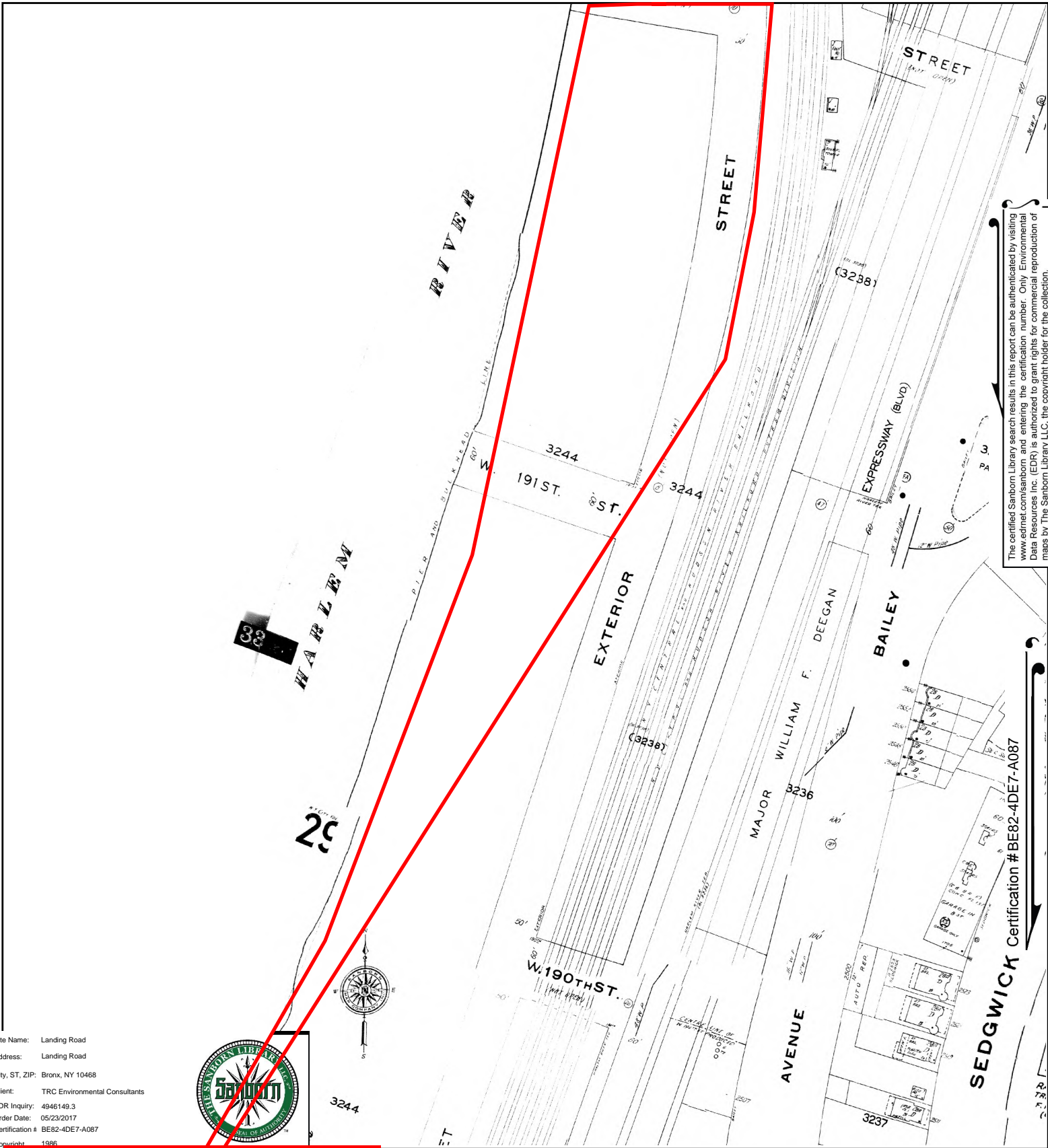


This Certified Sanborn Map combines the following sheets.
 Outlined areas indicate map sheets within the collection.



Volume 14, Sheet 33
 Volume 14, Sheet 29



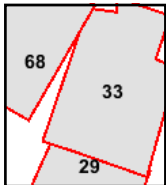
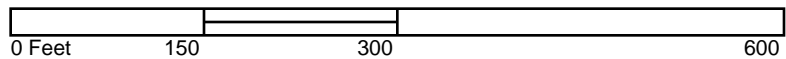


The certified Sanborn Library search results in this report can be authenticated by visiting www.edrnet.com/sanborn and entering the certification number. Only Environmental Data Resources Inc. (EDR) is authorized to grant rights for commercial reproduction of maps by The Sanborn Library LLC, the copyright holder for the collection.

Site Name: Landing Road
 Address: Landing Road
 City, ST, ZIP: Bronx, NY 10468
 Client: TRC Environmental Consultants
 EDR Inquiry: 4946149.3
 Order Date: 05/23/2017
 Certification # BE82-4DE7-A087
 Copyright: 1986

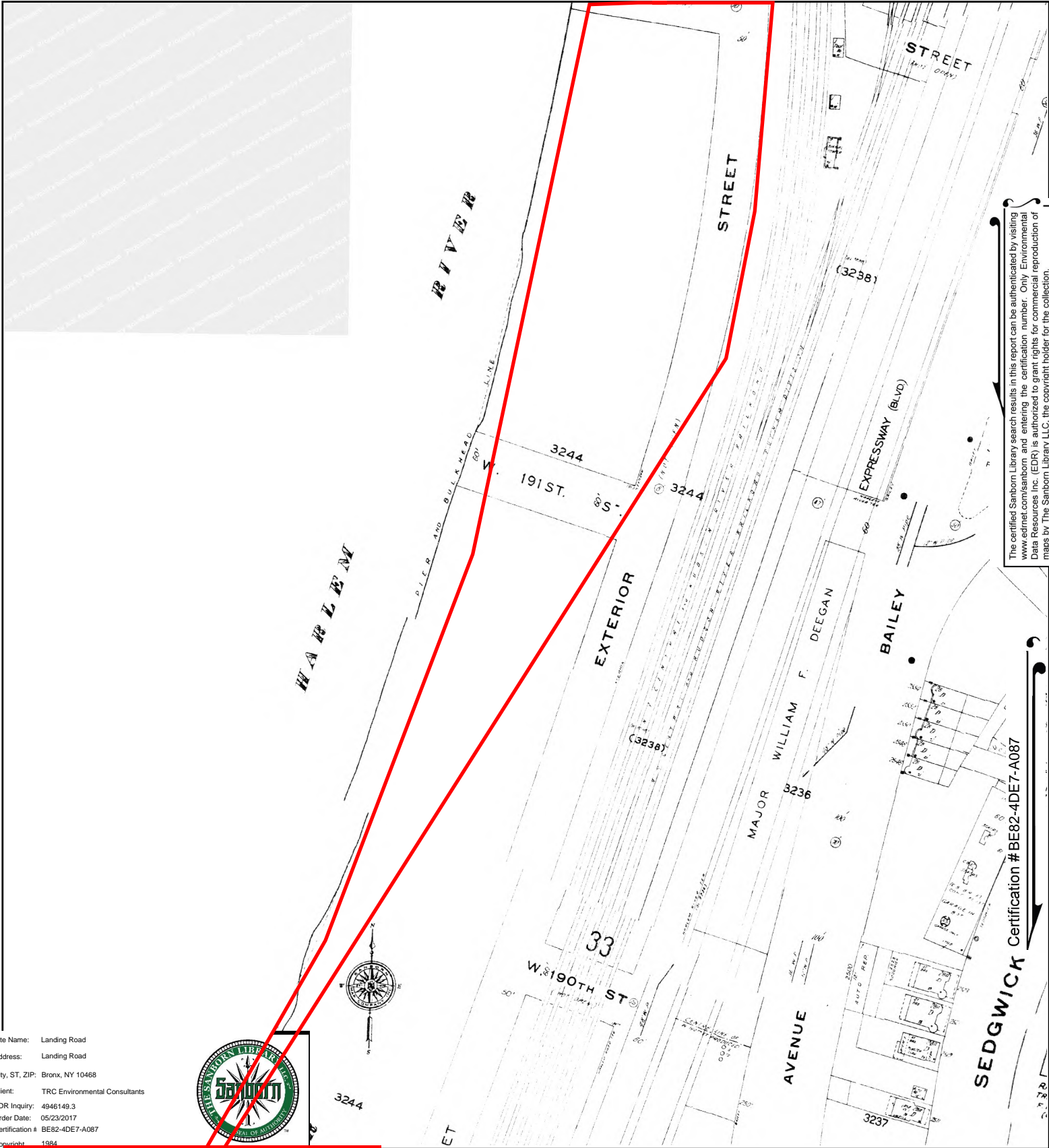


This Certified Sanborn Map combines the following sheets.
 Outlined areas indicate map sheets within the collection.



Volume 14, Sheet 33
 Volume 14, Sheet 29
 Volume 12, Sheet 68



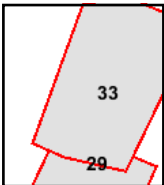
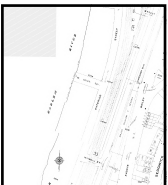


The certified Sanborn Library search results in this report can be authenticated by visiting www.edrnet.com/sanborn and entering the certification number. Only Environmental Data Resources Inc. (EDR) is authorized to grant rights for commercial reproduction of maps by The Sanborn Library LLC, the copyright holder for the collection.

Site Name: Landing Road
 Address: Landing Road
 City, ST, ZIP: Bronx, NY 10468
 Client: TRC Environmental Consultants
 EDR Inquiry: 4946149.3
 Order Date: 05/23/2017
 Certification # BE82-4DE7-A087
 Copyright: 1984

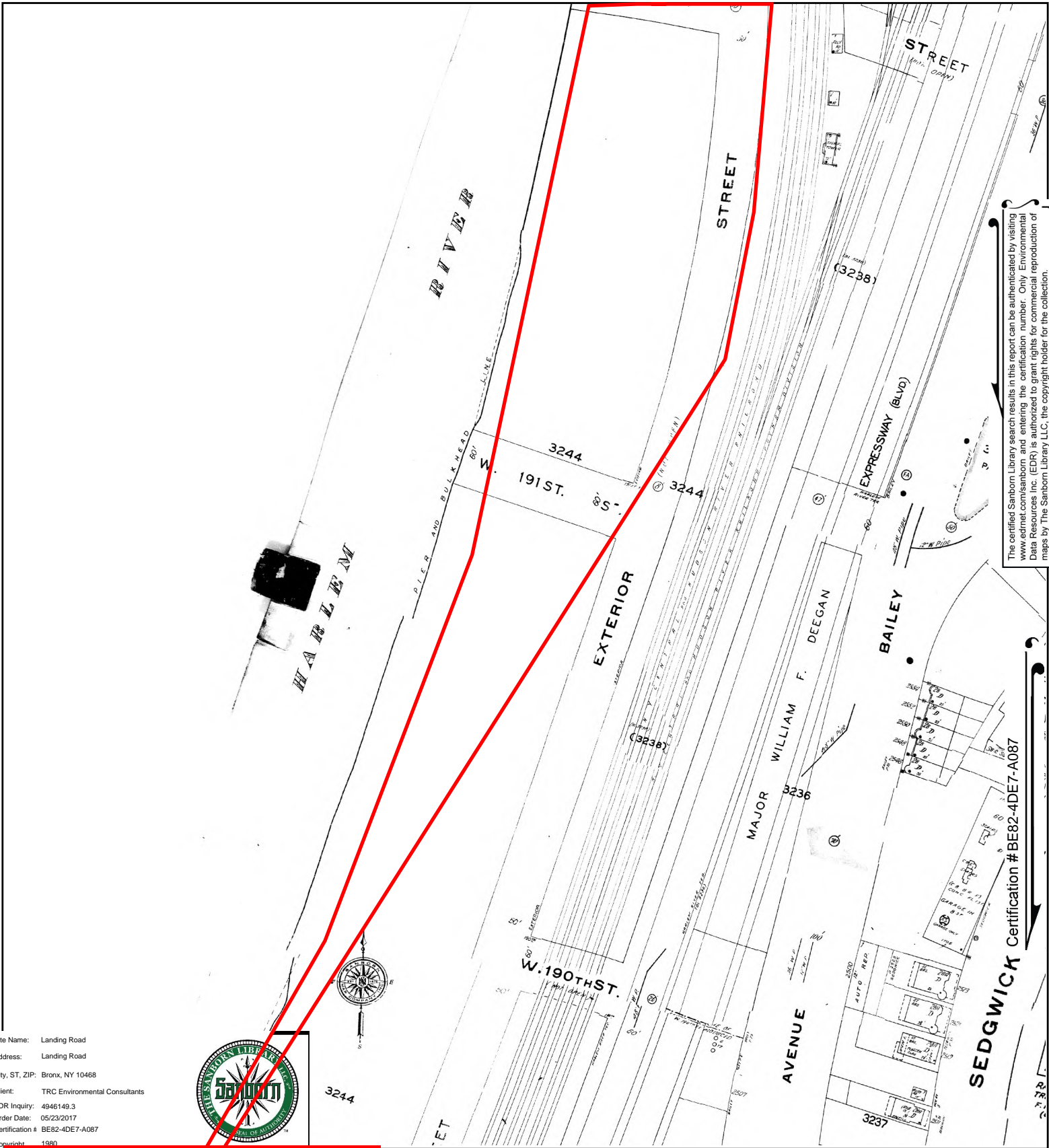


This Certified Sanborn Map combines the following sheets.
 Outlined areas indicate map sheets within the collection.



Volume 14, Sheet 33
 Volume 14, Sheet 29



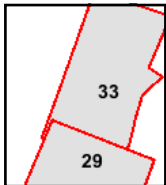
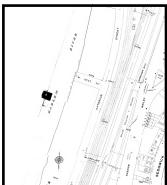
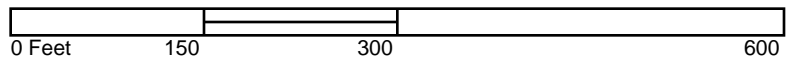


The certified Sanborn Library search results in this report can be authenticated by visiting www.edrnet.com/sanborn and entering the certification number. Only Environmental Data Resources Inc. (EDR) is authorized to grant rights for commercial reproduction of maps by The Sanborn Library LLC, the copyright holder for the collection.

Site Name: Landing Road
 Address: Landing Road
 City, ST, ZIP: Bronx, NY 10468
 Client: TRC Environmental Consultants
 EDR Inquiry: 4946149.3
 Order Date: 05/23/2017
 Certification # BE82-4DE7-A087
 Copyright: 1980

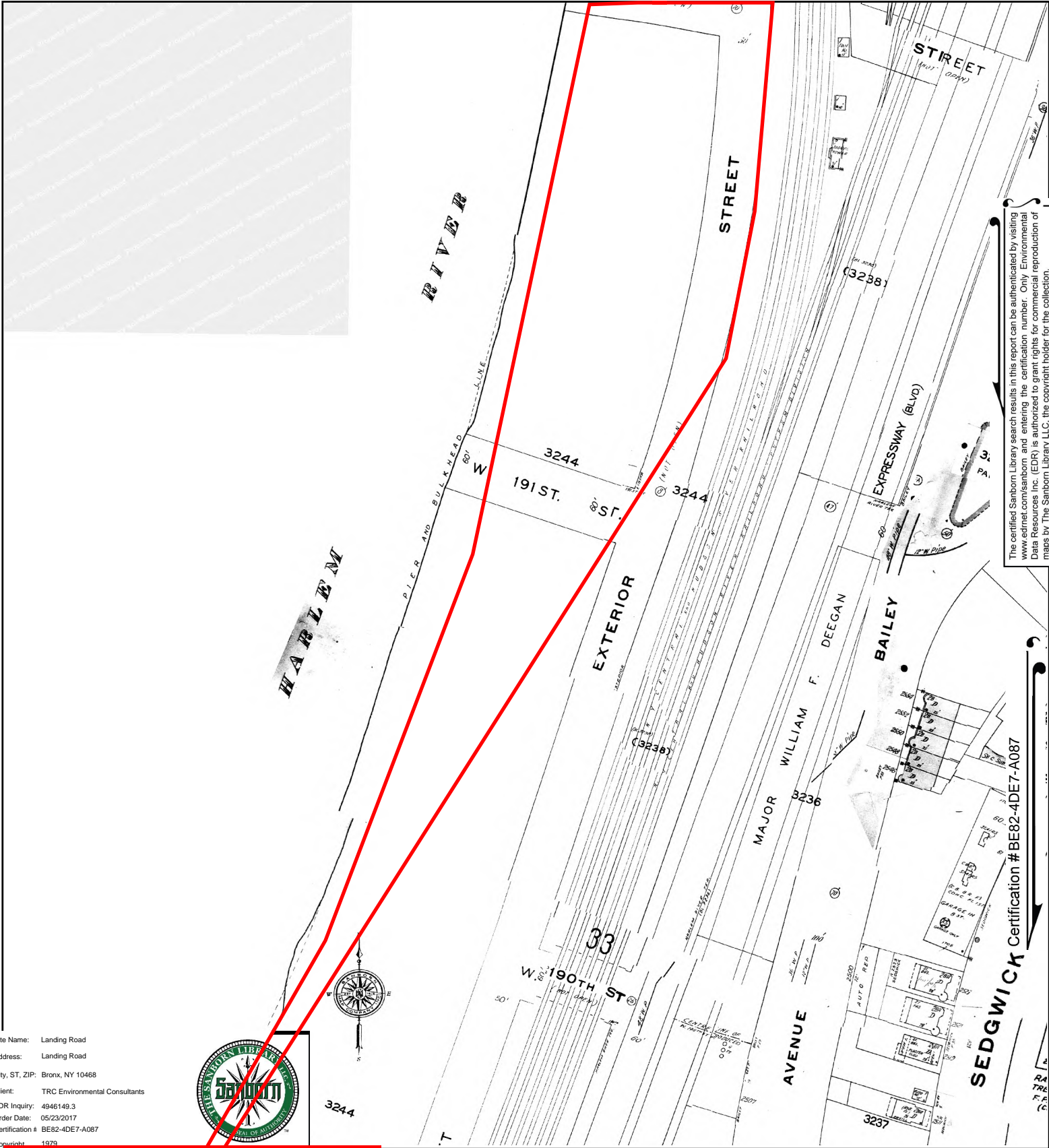


This Certified Sanborn Map combines the following sheets.
 Outlined areas indicate map sheets within the collection.



Volume 14, Sheet 29
 Volume 14, Sheet 33



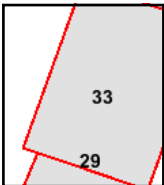
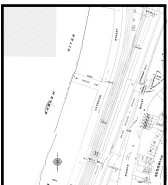


The certified Sanborn Library search results in this report can be authenticated by visiting www.edrnet.com/sanborn and entering the certification number. Only Environmental Data Resources Inc. (EDR) is authorized to grant rights for commercial reproduction of maps by The Sanborn Library LLC, the copyright holder for the collection.

Site Name: Landing Road
 Address: Landing Road
 City, ST, ZIP: Bronx, NY 10468
 Client: TRC Environmental Consultants
 EDR Inquiry: 4946149.3
 Order Date: 05/23/2017
 Certification # BE82-4DE7-A087
 Copyright: 1979

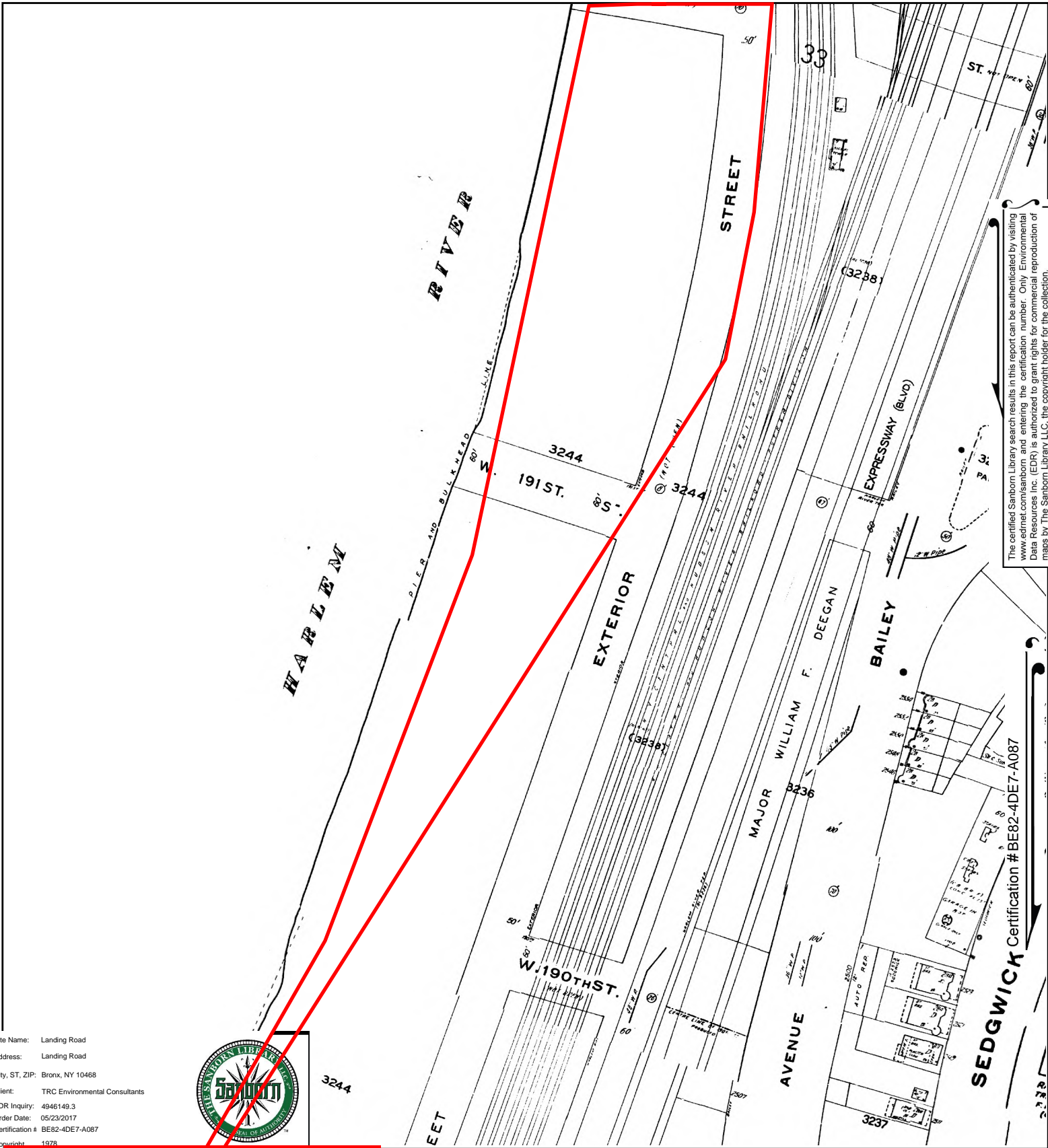


This Certified Sanborn Map combines the following sheets.
 Outlined areas indicate map sheets within the collection.



Volume 14, Sheet 33
 Volume 14, Sheet 29





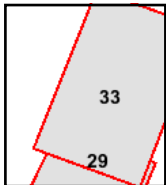
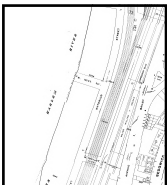
The certified Sanborn Library search results in this report can be authenticated by visiting www.edrnet.com/sanborn and entering the certification number. Only Environmental Data Resources Inc. (EDR) is authorized to grant rights for commercial reproduction of maps by The Sanborn Library LLC, the copyright holder for the collection.

Site Name: Landing Road
 Address: Landing Road
 City, ST, ZIP: Bronx, NY 10468
 Client: TRC Environmental Consultants
 EDR Inquiry: 4946149.3
 Order Date: 05/23/2017
 Certification # BE82-4DE7-A087
 Copyright: 1978



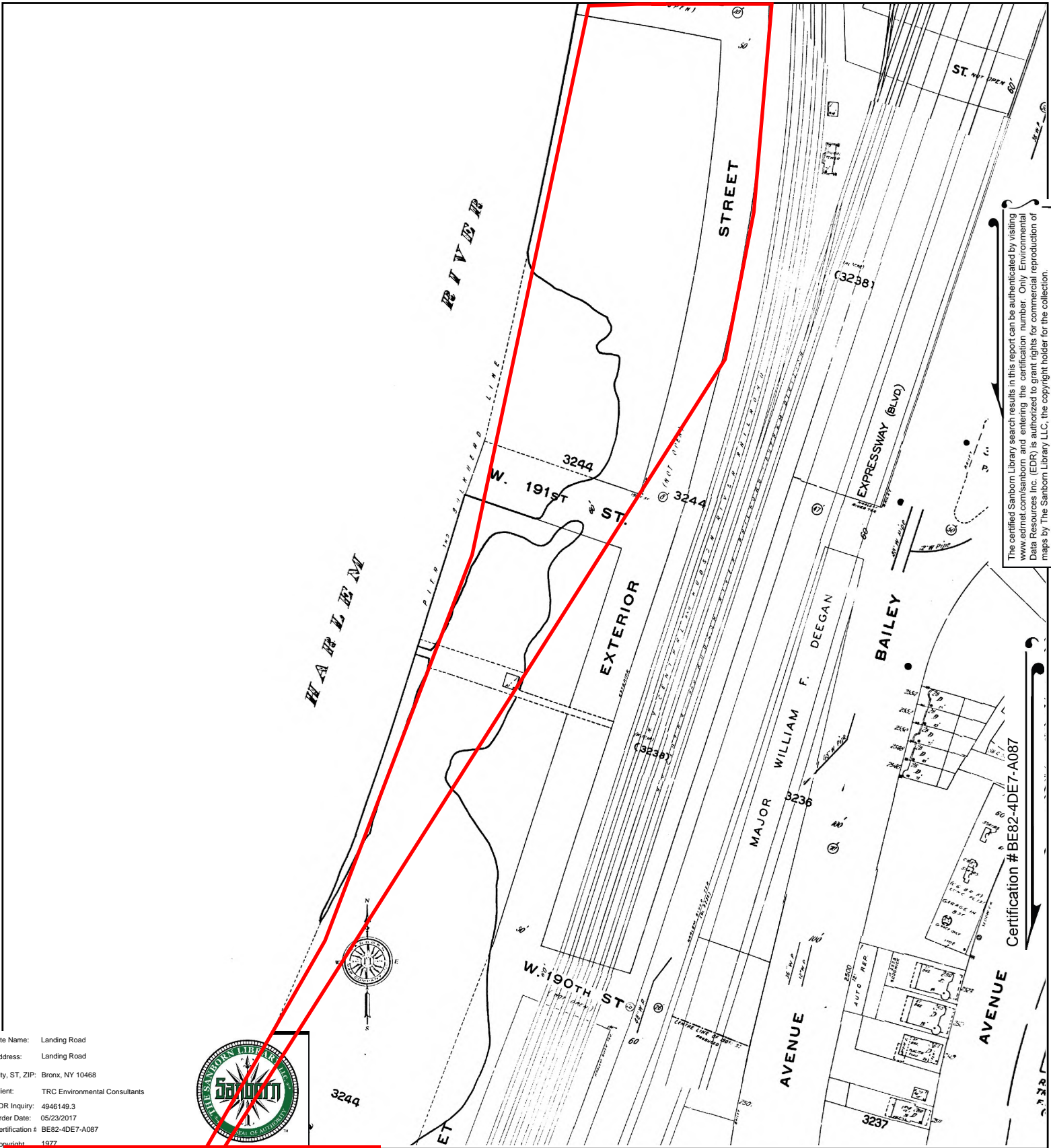
3244

This Certified Sanborn Map combines the following sheets.
 Outlined areas indicate map sheets within the collection.



Volume 14, Sheet 33
 Volume 14, Sheet 29



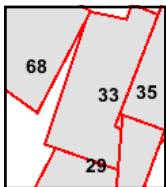
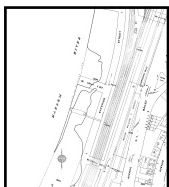
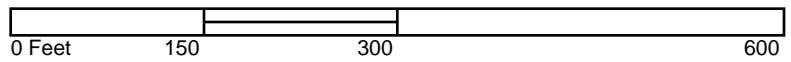


The certified Sanborn Library search results in this report can be authenticated by visiting www.edrnet.com/sanborn and entering the certification number. Only Environmental Data Resources Inc. (EDR) is authorized to grant rights for commercial reproduction of maps by The Sanborn Library LLC, the copyright holder for the collection.

Site Name: Landing Road
 Address: Landing Road
 City, ST, ZIP: Bronx, NY 10468
 Client: TRC Environmental Consultants
 EDR Inquiry: 4946149.3
 Order Date: 05/23/2017
 Certification # BE82-4DE7-A087
 Copyright: 1977

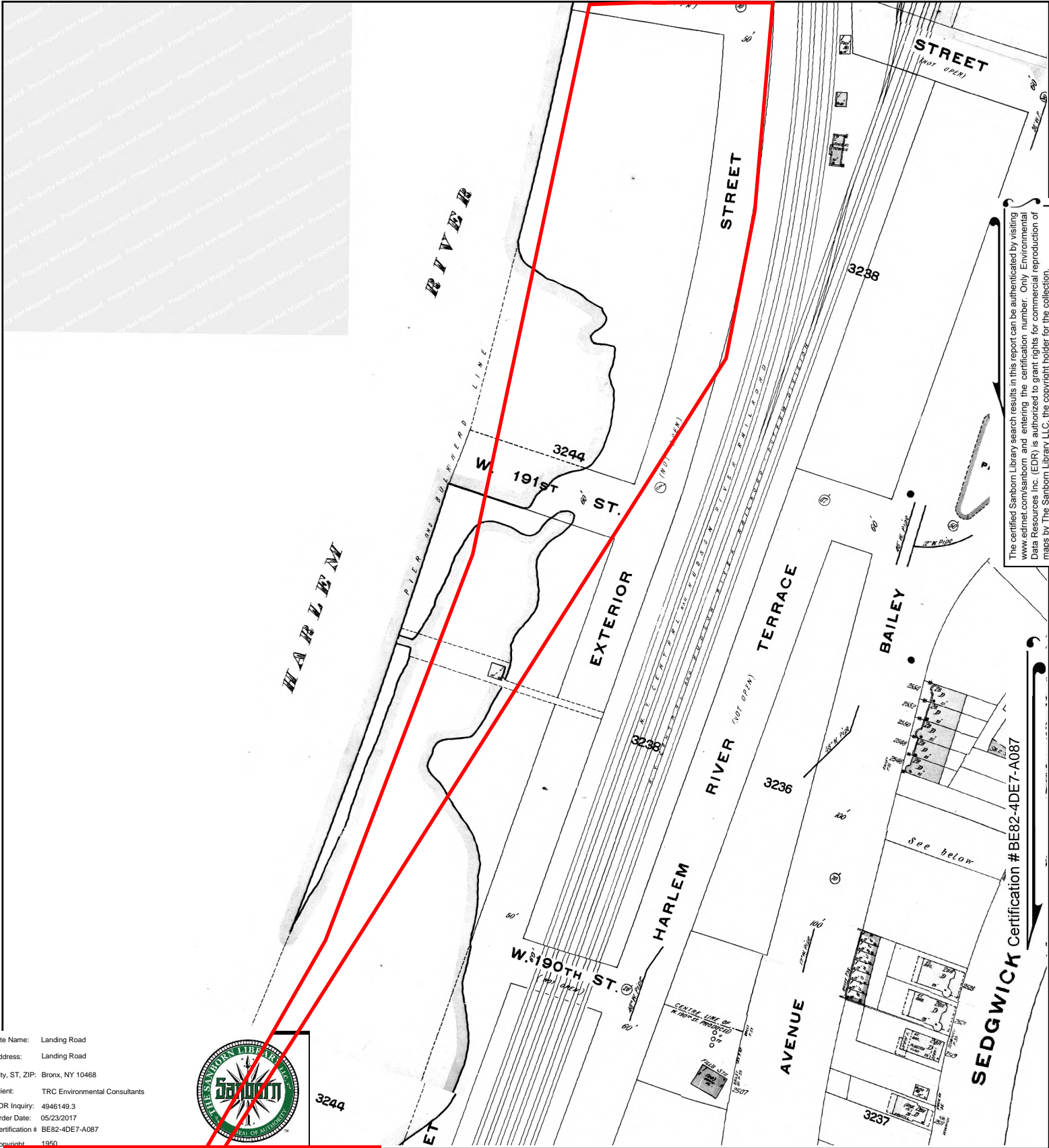


This Certified Sanborn Map combines the following sheets.
 Outlined areas indicate map sheets within the collection.



Volume 12, Sheet 68
 Volume 14, Sheet 35
 Volume 14, Sheet 33
 Volume 14, Sheet 29



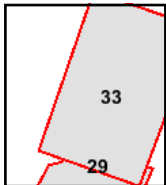
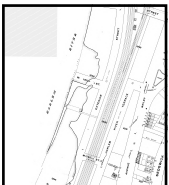


The certified Sanborn Library search results in this report can be authenticated by visiting www.edrnet.com/sanborn and entering the certification number. Only Environmental Data Resources Inc. (EDR) is authorized to grant rights for commercial reproduction of maps by The Sanborn Library LLC, the copyright holder for the collection.

Site Name: Landing Road
 Address: Landing Road
 City, ST, ZIP: Bronx, NY 10468
 Client: TRC Environmental Consultants
 EDR Inquiry: 4946149.3
 Order Date: 05/23/2017
 Certification # BE82-4DE7-A087
 Copyright: 1950

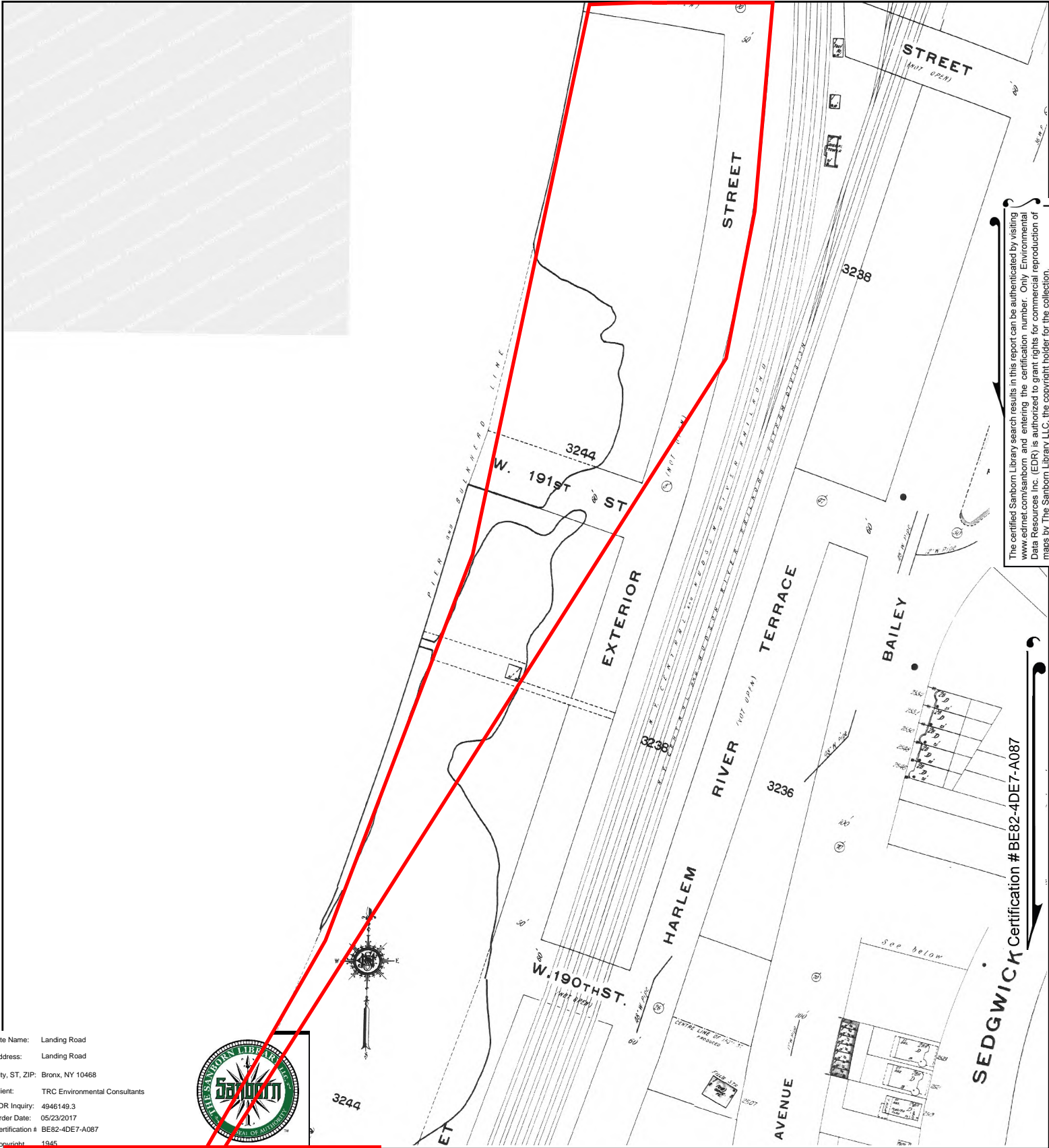


This Certified Sanborn Map combines the following sheets.
 Outlined areas indicate map sheets within the collection.



Volume 14, Sheet 33
 Volume 14, Sheet 29



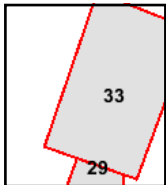
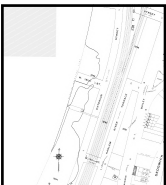


The certified Sanborn Library search results in this report can be authenticated by visiting www.edrnet.com/sanborn and entering the certification number. Only Environmental Data Resources Inc. (EDR) is authorized to grant rights for commercial reproduction of maps by The Sanborn Library LLC, the copyright holder for the collection.

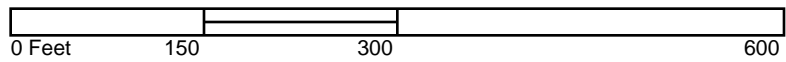
Site Name: Landing Road
 Address: Landing Road
 City, ST, ZIP: Bronx, NY 10468
 Client: TRC Environmental Consultants
 EDR Inquiry: 4946149.3
 Order Date: 05/23/2017
 Certification # BE82-4DE7-A087
 Copyright: 1945



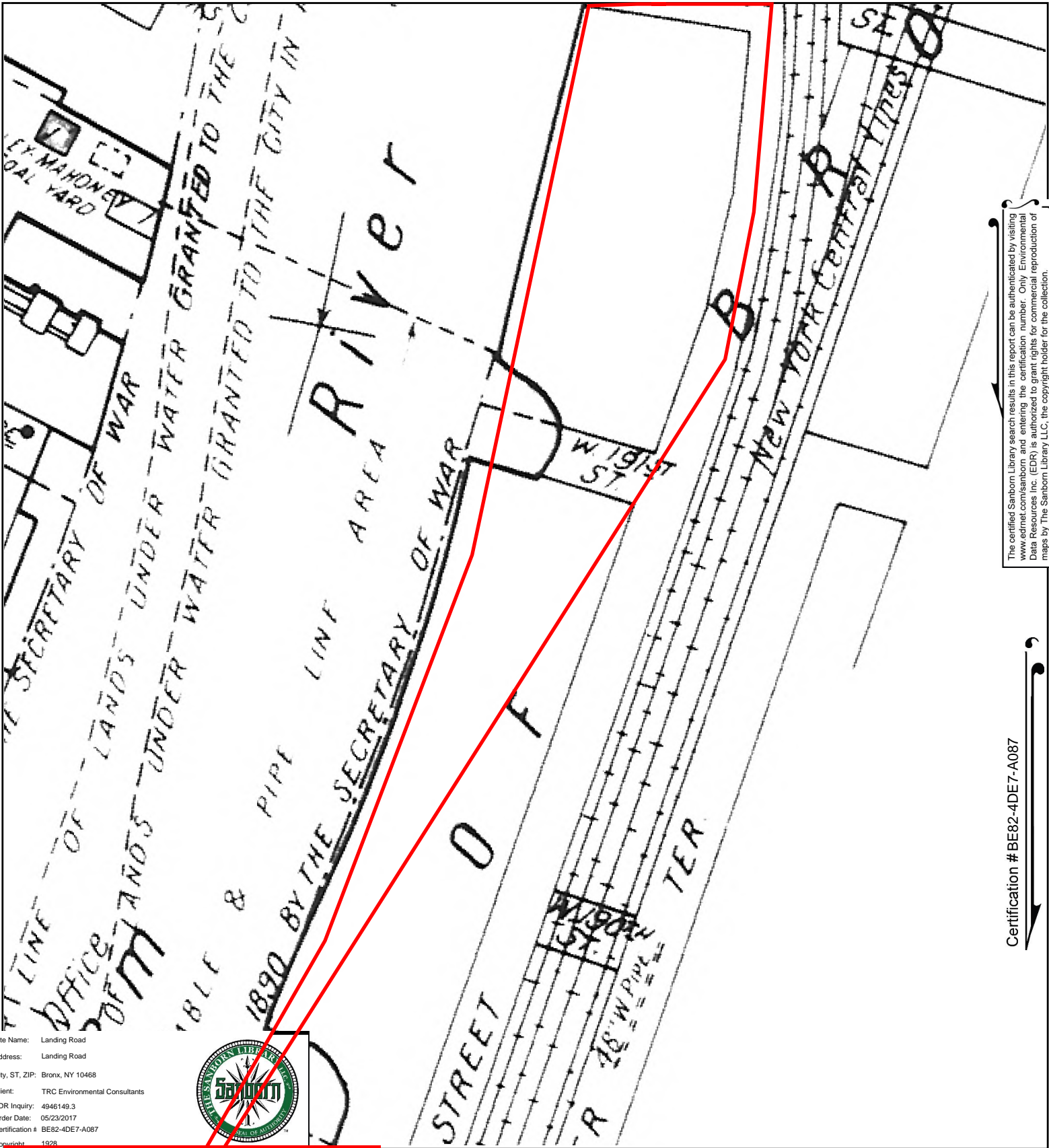
This Certified Sanborn Map combines the following sheets.
 Outlined areas indicate map sheets within the collection.



Volume 14, Sheet 33
 Volume 14, Sheet 29



SEDGWICK Certification # BE82-4DE7-A087



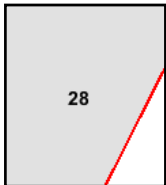
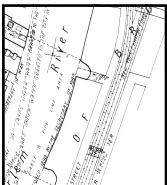
Site Name: Landing Road
 Address: Landing Road
 City, ST, ZIP: Bronx, NY 10468
 Client: TRC Environmental Consultants
 EDR Inquiry: 4946149.3
 Order Date: 05/23/2017
 Certification # BE82-4DE7-A087
 Copyright: 1928



The certified Sanborn Library search results in this report can be authenticated by visiting www.edrnet.com/sanborn and entering the certification number. Only Environmental Data Resources Inc. (EDR) is authorized to grant rights for commercial reproduction of maps by The Sanborn Library LLC, the copyright holder for the collection.

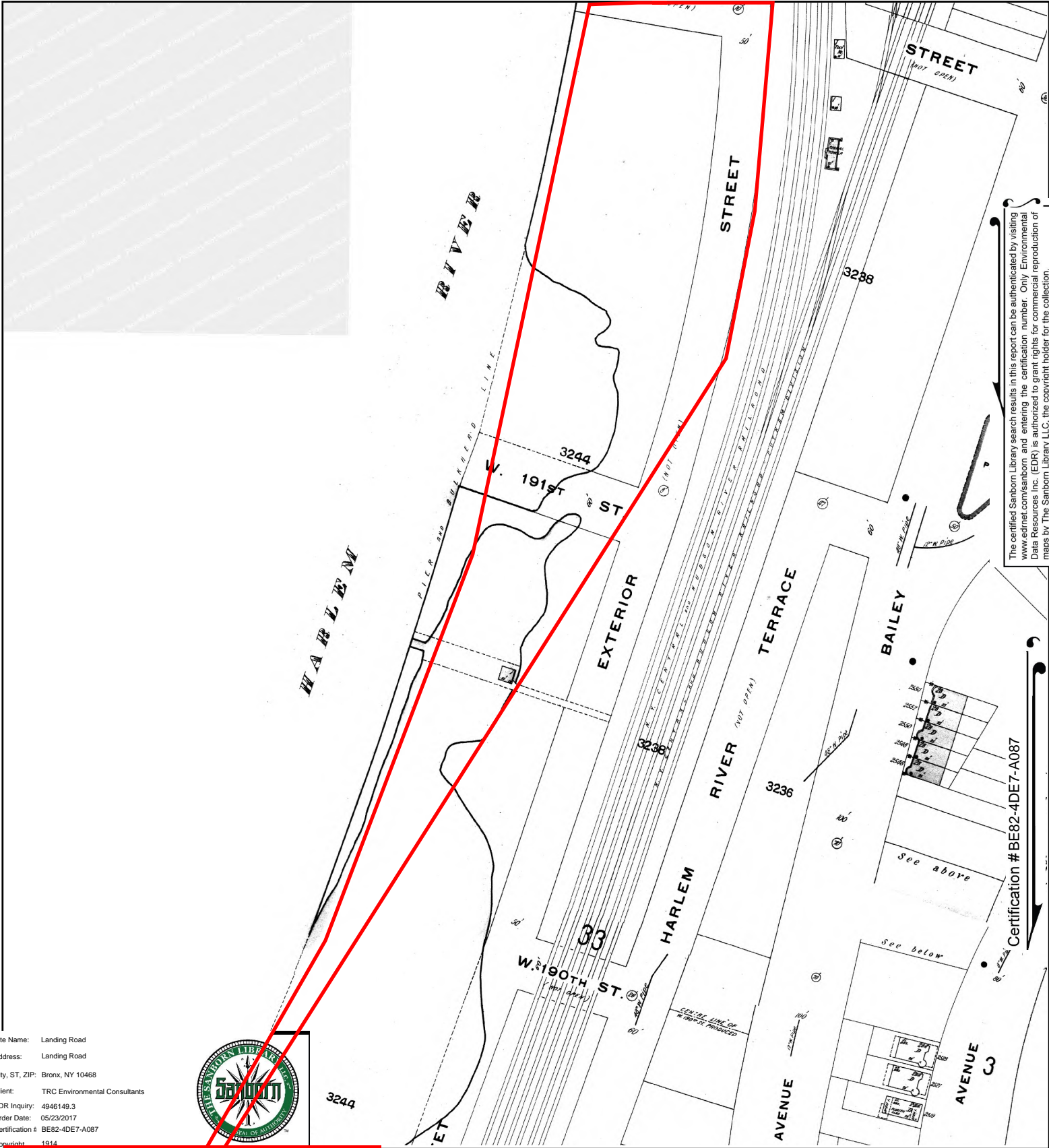
Certification # BE82-4DE7-A087

This Certified Sanborn Map combines the following sheets. Outlined areas indicate map sheets within the collection.



Volume Pier Maps, Sheet 28



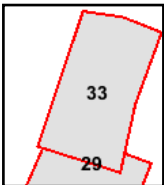
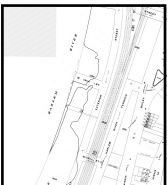
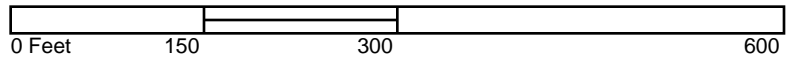


The certified Sanborn Library search results in this report can be authenticated by visiting www.edrnet.com/sanborn and entering the certification number. Only Environmental Data Resources Inc. (EDR) is authorized to grant rights for commercial reproduction of maps by The Sanborn Library LLC, the copyright holder for the collection.

Site Name: Landing Road
 Address: Landing Road
 City, ST, ZIP: Bronx, NY 10468
 Client: TRC Environmental Consultants
 EDR Inquiry: 4946149.3
 Order Date: 05/23/2017
 Certification # BE82-4DE7-A087
 Copyright: 1914

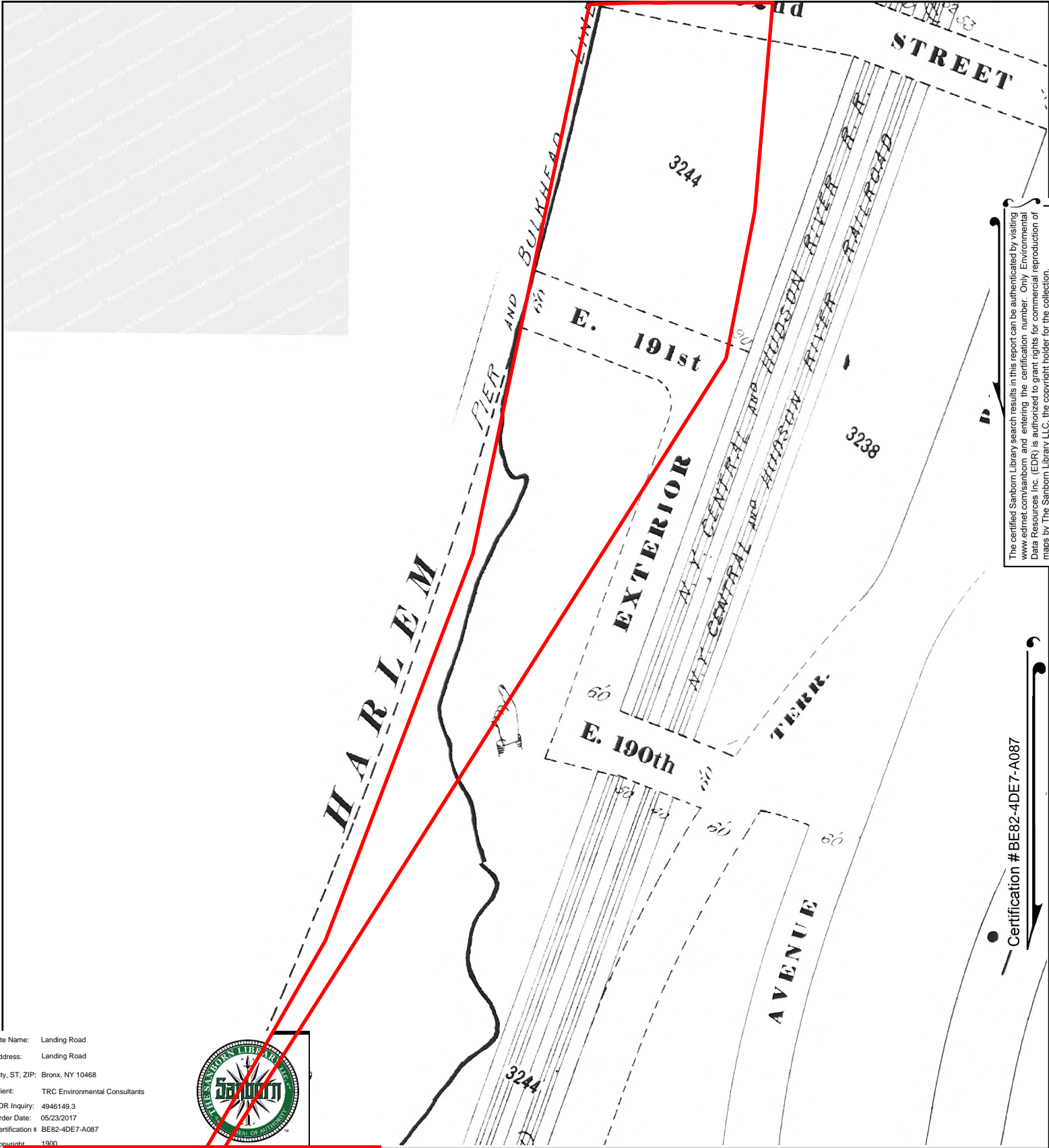


This Certified Sanborn Map combines the following sheets.
 Outlined areas indicate map sheets within the collection.



Volume 14, Sheet 33
 Volume 14, Sheet 29





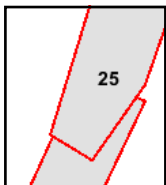
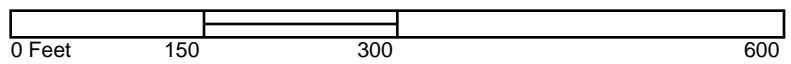
The certified Sanborn Library search results in this report can be authenticated by visiting www.edrnet.com/sanborn and entering the certification number. Only Environmental Data Resources Inc. (EDR) is authorized to grant rights for commercial reproduction of maps by The Sanborn Library LLC, the copyright holder for the collection.

Certification # BE82-4DE7-A087

Site Name: Landing Road
 Address: Landing Road
 City, ST, ZIP: Bronx, NY 10468
 Client: TRC Environmental Consultants
 EDR Inquiry: 4946149.3
 Order Date: 05/23/2017
 Certification # BE82-4DE7-A087
 Copyright: 1900



This Certified Sanborn Map combines the following sheets. Outlined areas indicate map sheets within the collection.



Volume 13, Sheet 25

