



LOWER MANHATTAN 2010: IT'S HAPPENING NOW

Sources of More Information

The following is a selected list of readings and websites, which will provide more information on the history, architecture, planning and mapping of Lower Manhattan.

MAPS OF LOWER MANHATTAN

The Map Division located in the Humanities and Social Sciences Library at 42 Street and Fifth Avenue has a major collection of maps of Manhattan. The following maps may be viewed at that location.

CultureNOW. *Downtown Waterfront NOW*. 2003.
Call No. Map Div. 06-1386

CultureNOW (Organization). *New York New Visions, DowntownNOW*. 2003.
Call No. Map Div 03-6225

Explore Downtown: History & Heritage Walking Map. 2003. Call No. Map Div. 04-1866

Highlights on Lower Manhattan. 1910.
Call No. Map Div. (New York City. 1910) (Highlights on lower Manhattan)

Landers, John. *Twelve New York City Street and Transit Maps From 1860-1967*. 1997.
Call No. Map Div. 97-12607 (Location: HSSL-Map)

Kenneth D. Laub & Company. *Lower Manhattan Real Estate Map*. 1985. Call No. Map Div. 86-4104

Ogilby, John. 1600 - 1676. *Novum Amsterdamum*. 1671. Call No. Map Div. 97-6451

Russell Design Firm. *Downtown New York*. 2004.
Call No. Map Div 04-1865

Visualizing the Future of Lower Manhattan. 2005. Call No. Map Div. 06-1388

PICTORIAL WORKS

These works are located in the Humanities and Social Sciences Library at 42 Street and Fifth Avenue and may be requested in Room 315 unless otherwise noted.

Bourgeois, Jean-Louis. *A Church in Lower Manhattan: Saint Mary's on Grand Street*. 1966.
Call No. JAX G-562

Canyons About Wall Street. 1904.
Call No. IRGV 00-12353

Classic Photographs of New York City: Views of Lower Manhattan. 1975.
Call No. *KP (Eakins) 85-134b (Rare Books)

Gold, Joyce. *From Windmills to the World Trade Center*. 1982. Call No. IRGV 87-1114


Hudson, James R. *The Unanticipated City: Loft Conversions in Lower Manhattan*. 1987.
Call No. JLE 88-3084

Lyon, Danny. *The Destruction of Lower Manhattan*. 2005. Call No. MFX (Lyon) 05-6471

Marshall, Bruce. *Building New York: The Rise and Rise of the Greatest City on Earth*. 2005.
Call No. IRH+06-3928

Rizek, Barbara. *The Financial District's Lost Neighborhood: 1900-1970*. 2004. Call No. IRGC 05-6032

PLANNING DOCUMENTS

Key to Location of Materials	
Humanities and Social Sciences (HSSL)	Science, Industry and Business Library (SIBL)
 Available for Home Use with a New York Public Library Card	

Building Fire Safety Study of Major Governmental Employee Worksites in Lower Manhattan. 1982. Call No. JBX F-3431 (Location: SIBL)

Butterworth, Ann L. ***The Lower Manhattan Plan: The 1966 Vision for Downtown New York***. 2002. Call No. IRH 03-1686 (Location: Humanities and Social Sciences)

Downtown Lower Manhattan Association. ***Lower Manhattan Recommended Land Use, Redevelopment Areas, Traffic Improvements***. 1958. Call No. F-11-1753 (Location: Humanities and Social Sciences)

Downtown Retail Attraction Program: Building Your Business in the Heart of Manhattan. 2002. Call No. JBF 06-525 (Location: SIBL)

Goldman, Ira. ***Tribeca***. 1974. Call No. IRGV 90-2734 (Vol.1-2) only. (Location: Humanities and Social Sciences)

Lower Manhattan Expressway Tenant Occupancy Survey. 1960. Call No. F11-937 (Location: Humanities and Social Sciences)

New York (City). Borough of Manhattan. President, 1942-1945. (Edgar J. Nathan). Report. ***Report on the Proposed Lower Manhattan Crosstown Express Highway***. 1943. Call No. VDG (Location: SIBL)

New York City Construction Coordinator. ***Proposed Lower Manhattan Cross town Expressway***. 1946. Call No. IRGV 98-3592. (Location: Humanities and Social Sciences)

New York City. Tippetts-Abbett-McCarthy-Stratton, firm. ***Redevelopment, East River Piers, Lower Manhattan***. 1959. Call No. VDNA+ (Location: SIBL)

New York (N.Y.). Dept. of City Planning. ***Little Italy Special District***. 1976. Call No. JBZ F-273. (Location: SIBL)

New York (N.Y.). Dept. of City Planning. ***Lower Broadway/Lower Manhattan Mixed -use District Study***. 1992. Call No. JAX G-1906 (Location: SIBL)

New York (N.Y.) Office of Lower Manhattan Development. ***Lower Manhattan Waterfront: The Special Battery Park City District, The Special Manhattan Landing Development District, The Special South Sea Seaport District***. 1975. Call No. JLF 76-387 (Location: SIBL)

New York (N.Y.). Office of Lower Manhattan Development. ***Special Greenwich Street Development District***. 1971. Call No. JLF 80-1634 (Location: Humanities and Social Sciences)

Plan For Lower Manhattan. 1993. Call No. JBD 01-512 (Location: SIBL)

To Preserve A Heritage: The Restoration and Utilization of Historic Sites in Lower Manhattan. 1975. Call No. IRH 77-1837 (Humanities and Social Sciences)

Wallace, McHarg, Roberts, and Todd. ***The Lower Manhattan Plan: Summary Report***. 1966. Call No. JLF 76-613 (Location: Humanities and Social Sciences)

WORLD TRADE CENTER

Downtown Lower Manhattan Association. ***World Trade Center: A Proposal for the Port ff New York***. 1960. Call No. IRH+91-262 (Milstein Cage) (Location: Humanities and Social Sciences)

Holbird, Jean. ***Out of the Ruins: A New York Record: Lower Manhattan, Autumn 2001***. 2002. Call No. JFD 03-2969. (Location: Humanities and Social Sciences)

Lower Manhattan Development Corporation. ***Progress Report***. 2004. Call No. *R-SIBL NA9350.N5.L69 2004. (Location: SIBL)

Plans in Progress (videorecording); Innovative Design Study For The World Trade Center Site. 2002. Call No. *R-SIBL *USS-1911 (Location: SIBL - McGraw Desk)


New York New Visions (organization). ***Principles for the Rebuilding of Lower Manhattan***. 2002. Call No. JFF 02-4524 (Location: Humanities and Social Sciences)


The Lower Manhattan Economy After September 11th. 2005. Call No. *R-SIBL HJ9777.N42.L (Location: SIBL - McGraw Desk)

Siegel, Beth. ***World Trade Center Economic Recovery: Rebuilding the Economy of Lower Manhattan 2006***. Call No. *R-SIBL HC108.N5.S54 (Location: SIBL - McGraw Desk)

Vergara, Camilo J. ***Twin Towers Remembered***. 2001. Call No. MFX (Vergera) 02-6760 (Location: Humanities and Social Sciences)

WORKS AVAILABLE FOR HOME USE WITH A NEW YORK PUBLIC LIBRARY CARD

America Rebuilds (videorecording). 2002. Call No. VC 362.3497 A 


Berzon, Justin. ***The Ground Zero Rebuilding Scandal***. 2004 Call No. 725.2309 B 

Goldberger, Paul. ***Up From Zero***. 2004. Call No. 725.2309 G 


Holabird, Jean. ***Out of the Ruins***. 2002. Call No. 759.1471 H 

Langewiesche, William. ***American Ground; Unbuilding The World Trade Center***. 2002. Call No. 974.7104 L 


Libeskind, Daniel. ***Breaking Ground***. 2004. Call No. B Libeskind 

Lyon, Danny. ***The Destruction Of Lower Manhattan***. 2005. Call No. 974.7102 L 


The Lower Manhattan Plan. 2002. Call No.711.4097 L 

Nobel, Philip. ***Sixteen Acres: Architecture And The Outrageous Struggle For The Future Of Ground Zero***. 2005. Call No. 725.2309 N 

Plans In Progress (videorecording); Innovative Design Study For The World Trade Center Site. 2002. Call No. 725.2309 P 

Post Urbanism & Reurbanism: Peter Eisenman Vs. Barbara Littenberg And Steven Petersen: Designs for Ground Zero. 2005. Call No. 725.2309 P 

Sorkin, Michael. ***Starting From Zero; Reconstructing Downtown New York***. 2003. Call No. 711.4097 S 

World Trade Center Memorial And Redevelopment Plan. Call No. 974.7104 W 

WEBSITES FOR FURTHER INFORMATION

Alliance For Downtown New York. www.downtownny.com

Lower Manhattan Construction Command Center/LMDC. www.lowermanhattan.info

Infoplease. World Trade Center. <http://www.infoplease.com/spot/wtc1.html>